F
721
D42

DENVER AND RIO GRANDE RAILROAD

BANCROFT
LIBRARY

BANCROFT
LIBRARY

THE LIBRARY
OF
THE UNIVERSITY
OF CALIFORNIA

Digitized by the Internet Archive
in 2007 with funding from
Microsoft Corporation

http://www.archive.org/details/outdoorlifeinroc00denvrich

OUTDOOR LIFE IN THE ROCKIES

Bancroft Library

DENVER & RIO GRANDE RAILROAD

Denver and Rio Grande Western Railway Company

OUTDOOR LIFE in the ROCKIES

A Little Book of Information for the Vacation Seeker

Describing the Most Desirable Recreation Places in Colorado, Utah and New Mexico

To which has been added

VACATION ESTIMATES

Giving the Cost of Outings in the Rocky Mountain Region

COPYRIGHTED, 1913, BY FRANK A. WADLEIGH, GENERAL PASSENGER AGENT

DENVER & RIO GRANDE RAILROAD

JUN 15 1914

A Sequestered Fishing Hole on the Eagle

746
U. C.
ACADEMY OF
PACIFIC COAST
HISTORY
96462
THE BANCROFT LIBRARY
F721
D42

The Snow Mantled Rockies

"The Delectable Mountains"

Outdoor Life for All Among the Rockies

AN INTRODUCTION BY EDWIN L SABIN

"THEY came to the Delectable Mountains," runs the chronicle in the famous old Pilgrim's Progress; and the phrase applies in these later chronicles of the thousands of modern pilgrims who annually find heart's desire amidst peak and vale of America's famed Rockies.

That Rocky Mountain region included within favored Colorado, Utah and New Mexico is by every phase—clime, beauties, recreation, conveniences—the one outdoor place for the world. To the camper is proffered tent-life at perfection; to the wayfarer awheel, the best of roads, magnificently planned; to the wilderness seeker, a myriad trails rarely trodden, but hospitably waiting; to the sportsman by rod or gun, fin, fur and feather in abundance; to the natural scientist, animal and plant life of all zones from the temperate to the frigid, and rock formations as varied; to the archæologist, cliff-dwelling and pueblo ruins centuries old; to the artist, marvelous vistas of valley, range and plain, most beauti-

ful effects of sunshine, cloud and shadow, entrancing sunsets and sunrises; to the weary and ill, peace and health; to the well of mind and body, added vigor and feats for testing their endurance.

Camping Perfection

Gloriously sunny days, restful cool nights, no dampness, an atmosphere sparkling, crisp, and so transparent as to be a treat to the eyes, with every breath a subtle healing draught of pungent pine and cedar and fragrant sage—this combination alone makes camping in the Rockies a constant surprise to the initiate and a never-palling delight to the veteran.

Such camping should appeal strongly to the head of a family. It is safe and practicable to take wife and children and to spend weeks or months, the tent for a habitation. Elsewhere this is difficult: dampness and consequent colds, sticky heat, insects, dirt, monotony of sites, warmish water, and other annoyances turn family camping into somewhat of a chore. But in the hospitable Rockies the rains are merely short, stirring thunderstorms which quickly pass, and are succeeded by brilliant, drying sunshine; chance colds are combated by deep breathing and bounding circulation; the heat is grateful, not sticky, for because of the thin air one may be instantly cool in the shade, and perspiration rapidly evaporates; mosquitoes need not be thought of, so limited they are, and they never bother at night; dirt is mainly pleasant pine needles, granite, or porous sand which promotes sanitation; no site is monotonous, and no two sites are alike; water is icy, so that every stream, fed by the melting snows, is a refrigerator.

There always is something for every member of the family to do; for the adults, trout fishing, mountain climbing, berrying, exploring some virgin gulch, roaming stately timber or waving meadows, collecting mountain wild flowers, taking pictures of peak, slope and stream, following bear or beaver sign; for the children, rambles without fear of snake or nocuous weed, all day in the genial sun, surrounded by a thousand wonders which otherwise they never could experience.

After the day ensues invariably a restful night. At the setting of the sun a delicious coolness rushes in. There is no sleep like sleep amidst the open in the Rocky Mountains.

Camping Conveniences

Even the amateur will appreciate a camping region where the weather is absolutely dependable, and helpful. In addition, there is the abundance of pure, cold running water, and of dry fire-wood. Again, the problem of transportation and accessibility must not be overlooked. Throughout the Rockies of Colorado, Utah and New

Interior of a Sportsman's Tent

Mexcio extends the Denver & Rio Grande Railroad System, connecting town and wilderness. With camp goods stowed in the baggage car, by Pullman the camper may ride a hundred or a thousand miles, to the locality of his selection, may disembark and plunge into the great friendly open, there to establish his temporary home. When he wants supplies, the railroad will bring them to some near point; when he must leave, speedily he is whirled back to civilization. Thus he saves precious time and much discomfort. On the Denver & Rio Grande camp equipage is accepted and checked as baggage.

By Wheel

A camping trip by automobile, with the idea of halting whenever and wherever a spot appeals, is wholly practicable and will prove thoroughly delightful. It is a recreation trip more widely adopted every year; auto-

Columbine,
State Flower of Colorado

mobiles are crossing from Denver to Utah, and carrying their enthusiasm into the heart of the smiling ranges. The soil of this western mountain country contains enough sand and adobe so that it dries and hardens very quickly, and is marvelously resilient. The rapid evaporation through the thin, crisp air keeps it in the best condition—and it is this same atmosphere which, in conjunction with the inspiring scenes and the dependable weather, tends further to make automobiling amidst the Rockies a joy unspeakable.

The old stage-roads forcing the ranges by celebrated passes still furnish admirable highways; and these stage-roads, some of them still in use, penetrate through all sections, covering those localities not yet reached by the railroad. Moreover, in Colorado, as the pivotal one of the three mountain states, the mountain counties have organized in a concerted campaign of "good roads building." Millions of dollars have been spent, and millions are being spent, upon county-to-county roads, laid out and maintained for the pleasure of the tourer.

Far-Famed Roads

Among these splendid drives for which miles of granite ledges have been blasted and leveled, is the Rainbow route, from Denver to Cañon City, at the mouth of the great Royal Gorge, where from the mountains bursts out the Arkansas River; thence by the Royal Gorge Drive (*along the rim* of that narrow, amazing chasm, instead of through the bottom where runs the railroad), and the Sky Line Drive ("most unique highway ever constructed by man," says the

Sego Lily,
State Flower of Utah

traveler, William E. Curtis;) across the divide to Grand Junction of the Grand River, and there swinging south for the San Juan region of Silverton. Connected with this Rainbow Route are its variations which lead north and south, almost without terminus. The Holy Cross Way, the Triangle Drive, the New Santa Fe Trail which comes in at Pueblo—a plains trail that conducts to the mountains; these, and others yet unchristened but known to the nature-lover and many a traveler awheel, are bound to be surprises to the uninitiated.

The Varied Way

Now threading a fragrant long valley hedged by slope after slope of evergreens, aspens and flowering plants and shrubs, with the snow-ridges above and

Ophir Loop and Cathedral Spires

beyond; now entering a sudden picturesque mining camp, or an equally sudden and picturesque little city, nestled like a many-faceted gem set about with design from a magician's hand; now climbing up, up, up, by switch-back loops securely ballasted and guarded, to the

top of the world and to the very snow itself; now viewing abroad the majesty of the uncounted peaks, now entranced as much, but in different chord, by peaceful vale, and park, and rippling stream; now passing mines, now ranches, now camp or town, and now traversing an apparent utter wilderness of pass or cañon or timber ranks, the traveler who elects to take his out-of-doors by automobile, by horse and carriage, by saddle, or by foot, will find the mountain roads from Denver to Santa Fe on the south and Salt Lake City on the west, highways of enchantment.

Moreover, owing to the railway facilities, shipment of machine and supplies to any interior point is readily accomplished. Telegraph and telephone are constantly at hand. Ranch or settlement will be found awaiting even in the most out-of-the-way corners. So that, although in the wildest Rockies, the traveler will not be cut off from assistance, when required.

Those persons who would travel along by horse and carriage, or by saddle, need not provide their own outfit; for livery conveniences are proffered virtually wherever one may put his finger on the mountain map of Colorado, New Mexico and Utah.

Sites and Scenes

The Rocky Mountain region, as covered by the Denver & Rio Grande, provides every variety of sites for the camper, and halting-places for the wayfarer. He has a

An Inviting Meal Out-of-Doors

choice of elevations, from 4,000 feet, as in the fertile valley of the Grand River or in the Salt Lake country of Utah, up to 10,000 feet, as upon the sunny slopes of Marshall Pass and by the Cumbres Divide along the dashing Osier. There are blue lakes, such as Trout Lake, Twin Lakes, Marvine Lake, Trappers Lake, Utah Lake, Lake San Cristoval; there are green or tawny rivers, such as the Eagle, the Arkansas, the Rio Grande, the San Juan, the Grand, the Gunnison, and their tributaries; there are deep cañons where camp and pines and river are shut in together, the sun by day and the stars by night looking in; spangled meadows like those of the Gunnison and the Tomichi; lofty passes where the aspens yellow early, and where, behind tent or halted vehicle, is a snow-bank; emerald valleys broad like the San Luis, or small and sequestered, nestle among the hills; clear, tingling mountain brooks innumerable; flowery parks engirted by the dark timber. While everywhere are the pines and spruces and aspens, and the wholesome silvery sage, with the grey granite and the snowy crests sentinel about; spring and summer below, sparkling winter above.

Phenomena by Man

Man and Nature both have long been at work in this Tri-State mountain country, to make it the more fascinating, even beyond the fascination of scenic splendor. Back further, apparently, than reach the traditions of the modern Indian, here lived, builded, tilled, loved, fought, died, a race forgotten, except as recalled by their broken pottery and their scattered walls. But in the Mesa Verde region of Southwestern Colorado, by the lower Green River of Utah, in Pajarito Park out of Española or Santa Fe, New Mexico, the tent of Today may be stationed amidst the deserted habitations of a far Yesterday, and wheel and hoof may invade where centuries ago pressed only the sandaled foot.

These ruins, rapidly coming under Government ownership and study, are the interesting remains of the Cliff-Dwellings. The Mesa Verde section (a national park) is perhaps the most celebrated, to date, and should not be omitted. The pueblo ruins are built upon the table-lands or mesas, instead of in the cañon walls. Such are the

crumbling relics near Aztec, New Mexico. In fact, southwestern Colorado, southern Utah and north-central New Mexico, compose one vast tract of these so-termed "ruins;" some ruins in fact as in fancy, others only dismantled, as if the occupants had stepped out, changing residences.

This tract is alluring to the intelligent man or woman, whether scientist or not. Fortunately it is reached at once by Denver & Rio Grande train service, and thus is made available to the public. A central camp, for the housing of visitors, is maintained in the Mesa Verde; while the Pajarito National Park likewise is convenient by auto, wagon or horse. To explore other areas, less frequented, is wholly practicable: by excursion, for instance, with camp or touring outfit, from railroad point in Utah, southward to the Grand Cañon of the Colorado, viewing, en route, the Natural Bridges of Utah and the newly discovered Rainbow Bridge; or from the Mesa Verde country south to the lower San Juan River and the Navajo reservation; or from Santa Fe northwest and west indefinitely.

Phenomena by Nature

Besides the phenomena left by vanished man—and some of these phenomena are being repeated in the terraced dwellings and the life of the communal pueblo of the New Mexican mountains and mesas today—phenomena by Nature alone make wonderful this favored mountain land comprised in the triangle of the three states. Such is the celebrated Garden of the Gods, adjacent to Colorado Springs. It and its kindred resort of the Manitou district contain enough of drives and walks and climbs and views and springs and secret nooks to occupy the outdoor seeker throughout a summer. There is the national park of the Wheeler National Monument, near to Wagon Wheel Gap, and Colorado National Park near Grand Junction—spots rife with curious weather-carved formations. And there are other parks, some large, some small, like the Hanging Lake out of Glenwood Springs, Monument Park south of Palmer Lake, in Colorado; the Hot Pots region, out of Heber, Utah; the warm springs of Ojo Caliente at the base of the not yet old volcano Cerro Colorado (Red Mountain), out of Barranca, New Mexico. For the mountain land of the Rockies is a veritable wonderland.

A Shady Trail in the Pikes Peak Region

Those Simpler Joys

But let none overlook the fact that out-door life among the Rockies is made sweet through the very joy of living it. Phenomena are not required—although, to be sure, one never can be deprived, here, of the glories of sunrise and sunset, of the blue and the green and the gold and the white of the long bright days, of the cloud-shadows sometimes floating across peak and valley, of the grandeur of the occasional short showers sweeping from crest to crest. However, the mountain dweller may suit his methods to his means, his program to his bent, and miss naught. Mountain life is not all in climbing some peak or "doing" some scene or catching some trout; but the quiet lounger in a hammock amidst the pines, the peaceful gazer from the sunny crag, the slow loiterer in the flowery meadow, realizes that he also is feasting to the full his soul, mind and bodily vigor.

Outing Supplies

The out-doors visitor in the Rockies should not be niggardly with his supplies. In the dry atmosphere foods keep indefinitely—subject, of course, to the appetite. Ice cold water is, as said, plentiful. Bedding should not be stinted. The nights are made for sleeping under blankets; and above 7,000 feet there is apt, any night, to be a frost; not killing but sharp. Think of that, you dwellers of the low and sultry levels! Blankets are superior to comforters, for when wet they dry quicker. Wool is the material to be worn next to the skin—or a preponderance of wool. Medium-weight underwear is light enough. For outer garments khaki is much in favor for both men and women; corduroy is standard, but is more bulky. However, it is warm and weather-proof. Stout leather gloves (horsehide is excellent) should be included, to be used in climbing among the rough rocks and trees; and equally stout

"At Bay"

shoes, with nailed soles—the heels particularly being thus reinforced. High shoes are in vogue; but shoes of ordinary uppers, and canvas leggings or puttees will be found sufficient. Thus the legs will be protected against rock and brush, and the ankle will have more freedom. Short divided skirts are the proper attire in this respect for women. Overalls are splendid for the children, and men do not commit any mistake in donning them. A mackintosh should not be forgotten, to be used when sudden showers sweep over; and, as dews are sometimes heavy, water-proof shoes are a comfort.

"Treed"

Tents may suit the party taste and means. Because of the dependable climate the simple lean-to, wherein one may stick his head at night, is entirely feasible, and this may be constructed with just a tarpaulin; but a family will require more.

Outing Suggestions

In all the streams above 6,000 feet or thereabouts the trout will be found in cold storage, waiting; in the streams lower, such as the lower Grand, are other fish—a so-called salmon, cats, etc. The fly fisher may pin his faith to the neutral tints. Anybody who takes in his kit the coachman, grey hackle, professor, red ant, willow, black gnat, and similar combinations, will not far miss his guess. Grasshoppers for the bait fisher are plentiful throughout the summer; earth-worms should be imported, although where there is sufficient moisture they seem indigenous to some localities. The rod should be a light fly or bait rod, nine or nine and a half feet long.

Supplies of all nature may more conveniently be purchased at the starting-out place—as Denver, Colorado Springs, Pueblo, Salt Lake, or intermediate towns. And there will be within reach of almost any camp a store, in town or at crossroads, where ordinary wants can be filled.

The outer in Colorado, Utah and New Mexico is asked to read and to observe the game laws and the forest reserve regulations against fire. The wild life, in animal, tree and shrub, is one of the great charms of the Rockies; and the person who wantonly destroys it is working a wrong upon himself and an injustice upon others. Even the chipmunk and the columbine have their right to consideration.

Care, also, should be exercised in shooting with the high-power rifle.

Outing Seasons

The Rockies invite from May until into December. The late spring has its appeal of fresh, bursting verdure; the summer allures with its freedom and coolness; for those who have experienced it, the fall is supreme, when the frosts are painting the long slopes with yellow and maroon, and the days are a constant crisp October, and the big trout are hungry. But spring or summer or fall, it is the Rockies, ever the "Delectable Mountains," white-crested, blue-hazed, piney and murmurous and waiting. Whoso visits them once, thereafter yearns to come again.

Female Mountain Grouse on Nest

Big Fish Lake, near the Head of White River

Where to Camp

DENVER *to* GRAND JUNCTION

(COLORADO)

Main Line—Standard Gauge

SEDALIA

(25 Miles from Denver. Elevation, 5,835 Feet.)

Good camping grounds in Devil's Head country, fourteen miles distant, fine cañon scenery, pine and spruce trees. Plenty of good spring water. Good roads and some hunting in open seasons. There are bear around the foothills, about seven miles from Sedalia. Camp grounds on public domain. Supplies and livery at Sedalia. Hotel accommodations at reasonable rates.

CASTLE ROCK

(32 Miles from Denver. Elevation, 6,218 Feet.)

Some camping grounds in this neighborhood, on Plum Creek. Climate all that could be desired. Supplies at Castle Rock, and from ranches in vicinity.

PALMER LAKE

(52 Miles from Denver. Elevation, 7,237 Feet.)

Fine camping grounds one-fourth to two miles from station. Easy walking distance or can be reached by carriages, which meet all trains. Grounds are public and no charge for their use. Well timbered, excellent water, beautiful scenery and delightful climate. Fair trout fishing in North and South Monument creeks, Stone Cañon, Crook Creek, etc. Row boats on Palmer Lake can be rented at 25 cents per hour. Supplies and good livery at reasonable rates.

A Camp on Grizzly Creek, near Glenwood Springs

GLEN PARK

(½ Mile from Palmer Lake. Elevation, 7,350 Feet.)

The railway station for Glen Park is Palmer Lake, as noted above. Here is one of the most delightful camping places in the Rocky Mountains. The spot is ideal and arrangements can be made for board and tents at reasonable rates.

PINE CREST

(1 Mile from Palmer Lake. Elevation, 7,500 Feet.)

Fishing in Monument and South Monument creeks and in the reservoirs. Thirty cottages, eight designs. Cottages built to suit the tenants, with modern conveniences, for sale or rent.

Amidst the Rugged Rocks near Palmer Lake

Hotel accommodations at The Inn for cottagers and transients. Dancing pavilion, modern steam-heated swimming pool, billiards and pool, bowling alley, six tennis courts.

MONUMENT

(56 Miles from Denver. Elevation, 6,972 Feet.)

Good camping grounds half mile from station, on both public and private property, but permission to camp can be secured. Good fishing in Monument reservoir and creek. Nearest supply point, Monument. Good hotel accommodations and livery in connection, at reasonable prices.

COLORADO SPRINGS

(75 Miles from Denver. Elevation, 6,036 Feet.)

The Pikes Peak region affords many delightful locations for campers. In the vicinity of Colorado Springs there are many such sites, made easily accessible by the suburban steam and elec-

tric railways. Accommodations may be secured at reasonable rates near the entrance to Cheyenne cañons, at Manitou, at Cather Springs, Rosemont, and Clyde on the Short Line, at the Ute Pass resorts, in Mt. Manitou Park, and at the Halfway House and other points along the Pikes Peak Cog Road; at these various places there are many furnished and unfurnished tents and rustic cabins which may be secured. There is also some good free camping ground. While camping is prohibited in the city park system and on the city water sheds, there are numerous shady nooks and cool retreats on the public domain where no charge is made for rental. Crystal Park, at an elevation of nearly 9,000 feet above sea level, and 2,500 feet above Colorado Springs, nestles in a natural amphitheatre of 1,200 acres, studded with beautiful open groves of pine, spruce and quaking aspen, with a lovely growth of meadow grass, exquisite flora and ferns; and offers any number of delightful nooks and corners, ideal for picnicking or any kind of a gathering seeking enjoyable seclusion

On the Links of the Colorado Springs Golf Club

for their outing. The park is accessible by automobile road, which was constructed in 1910. There are excellent golf links at Colorado Springs and this sport is a favorite year-round pastime. The manifold attractions of Colorado Springs and Manitou during the summer months make the Pikes Peak region particularly delightful for the summer camper and afford the unusual combination of life in the heart of the mountains with all the conveniences of the modern city close at hand. Camping supplies of all kinds, together with livery outfits and food, can be obtained at Colorado Springs, Colorado City and Manitou, and any one of them will serve as headquarters for mail. There are a great number of hotels and boarding houses at all these points, and it is conservatively estimated that the Pikes Peak region can satisfactorily accommodate upwards of 10,000 visitors during a single day. While fishing opportunities are limited, Colorado Springs is the outfitting point for many of the better-known fishing resorts along the western section of the Denver & Rio Grande. The secretary of the Chamber of Commerce at

Colorado Springs, or the agents of this company at any of the above-named points, will cheerfully furnish more detailed information upon application.

COLORADO CITY

(77 Miles from Denver. Elevation, 6,128 Feet.)

On Manitou Branch of the Denver & Rio Grande Railroad, two miles from Colorado Springs.

There are many good camp grounds in the neighborhood of Colorado City along the Fountain, and adjacent to the Garden of the Gods. The attractions of Manitou and Colorado Springs are set forth elsewhere in this book and apply equally well to Colorado City, which lies midway between the two points. The scenery is particularly beautiful and the climate all that could be desired. Supplies, livery and postoffice at Colorado City.

MANITOU

(80 Miles from Denver. Elevation, 6,318 Feet.)

On Manitou Branch of the Denver & Rio Grande Railroad, five miles from Colorado Springs.

Many persons camp within the city limits of Manitou during the entire summer, and arrangements can be made for use of vacant property at nominal rental. Furnished and unfurnished tents and cabins may also be rented at reasonable rates. The principal camping grounds are in the vicinity of the Iron Springs, in Ute Pass, at the mouth of Williams Cañon, at points along the Cog Road, in Crystal Park and on Mt. Manitou. There is little fishing and no game to speak of, but the manifold attractions of Manitou render it one of the most desirable places to spend the summer for rest and quiet. Many springs noted for their curative properties abound, and altogether Manitou will be found an ideal place for camping. There are many good hotels and boarding houses. All manner of supplies may be secured in the town at very reasonable rates, and there are several large livery establishments, with excellent carriages and saddle horses. Manitou is located at the foot of Pikes Peak, the summit of which is reached by the famous Cog Road, and that, together with the proximity of the Garden of the Gods, Glen Eyrie, Ute Pass, Rainbow Falls, Williams Cañon, Cave of the Winds, Crystal Park, Mt. Manitou Incline Railway, Red Mountain Incline, and many other points of historic and scenic interest, lend beauty and romance to the surroundings.

PUEBLO

(119 Miles from Denver. Elevation, 4,672 Feet.)

Situated at the foot of the Rocky Mountains, on the Arkansas River, and justly called "The Pittsburg of the West," and the second city in the state. It is the center of the smelting and steel industries of the West, and has large stock-raising interests. There are all metropolitan adjuncts of paving, electric cars and electric lighting, combined with first-class hotels. Within Pueblo are 330 acres of parks. There are no good camp grounds in the immediate vicinity of Pueblo, but at Beulah, twenty-seven miles southwest of Pueblo, and Rye, thirty-five miles southwest, are fine resorts and well patronized during the summer season, both hav-

ing good hotel accommodations. Supplies of all kinds and first-class livery at reasonable rates obtainable at Pueblo.

BEULAH

(27 Miles Southwest of Pueblo.)

Beulah, in the foothills of the Greenhorn range, is an ideal recreation spot.

It is a beautiful, fertile valley, with inexhaustible springs of pure water as well as numerous mineral springs, and with crystal streams that entice the tourist up fern-decked cañons into the fisherman's paradise or the unbroken forest of the hunter's dream. Its shady drives and mountain trails invite to endless pleasure jaunts.

The most beautiful views reward the artist and mountain climber. It is in the edge of the Wet Mountain Forest reserve, which contains magnificent forests of silver spruce. Camping sites are numerous; the hotels are good, and furnished cottages can be rented for the reason. There is a daily mail, daily automobile service and satisfactory telephone connection, which makes Beulah the favorite playground of Pueblo.

On the Road to Beulah, near Pueblo

RYE

(35 Miles Southwest of Pueblo.)

A beautiful little village at the foot of Old Baldy, reached via daily automobile and stage from Pueblo. The Greenhorn River flows through the village, and only a short distance is the St. Charles River, both abounding in salmon, rainbow and mountain trout. Bear, mountain lion, grouse and smaller game are plentiful in the mountains adjoining. Magnificent scenery, splendid mountain trails. Facilities for camping are unsurpassed.

On the Trail to Old Baldy, 12,530 feet, near Rye

Complete outfits can be obtained at low cost. Summer cottages, nicely furnished, can be rented at nominal prices. Good hotel accommodations. Supply point, Pueblo.

FLORENCE

(152 Miles from Denver. Elevation, 5,199 Feet.)

Good camp grounds on Beaver Creek, ten miles north of town. Good fishing in Beaver Creek and some hunting. Camp grounds on public domain. Duck hunting one to three miles. Florence is the supply point for twenty miles north and south.

Splendid automobile road just completed between Florence and Colorado Springs, and fine roads in all directions from Florence to camp grounds.

CAÑON CITY

(160 Miles from Denver. Elevation, 5,344 Feet.)

Between Cañon City and the entrance to the Royal Gorge, six miles west, there are many places where campers may find suitable locations. The soda and iron springs on western border of the town are noted for their health-giving properties. A beautiful trip may be made from Cañon City to the summit of Royal Gorge, eight miles, via the famous Sky Line Drive and Royal Gorge Road. Cañon City is nearest point for supplies, where fishing and camping outfits may be obtained, as well as livery for excursions into the mountains. Good fishing in Beaver Creek.

PARKDALE

(171 Miles from Denver. Elevation, 5,800 Feet.)

This station is at the western end of the Royal Gorge, nestling at the north side of a natural park, with mountain peaks all around. There is practically no fishing at this point, but game is plentiful, and there is ample room for campers on the banks of the Arkansas River on land belonging to the railroad company. Many trails lead through the mountains, making this spot a beautiful place for a day's outing.

The Sky Line Drive, Cañon City

TEXAS CREEK

(184 Miles from Denver. Elevation, 6,210 Feet.)

Good camp grounds near Hillside and Verdemont stations on Westcliffe Branch, on public and private lands. Hunting and fishing good. Westcliffe is the supply point.

WESTCLIFFE

(209 Miles from Denver. Elevation, 7,861 Feet.)

On Westcliffe Branch of the Denver and Rio Grande Railroad, twenty-five miles from Texas Creek.

The principal postoffice and supply point of the Wet Mountain Valley, which skirts the eastern base of the beautiful Sangre de Cristo range for thirty miles. No more desirable locality can be found by those seeking health, rest or recreation. An ideal climate, magnificent and picturesque scenery, excellent hotel accommodations.

Good fishing in the numerous mountain streams and natural lakes, among which are Lake of the Clouds, Hermit and Bear Lakes, all reached by good trails. Grouse in season, and good bear and wildcat hunting.

"The Pines," at the foot of the Sangre de Cristo range, three and one-half miles from Verdemont, eight miles from Westcliffe, locally known as the "English Colony," is fast becoming quite popular with those who like to spend their vacation at a quiet mountain resort, where all the comforts of home can be had at reasonable cost. Saddle horses for fishing and pleasure excursions to the lakes may be obtained at reasonable rates.

The San Isabel National Forest, a few miles from town, abounds in desirable camping grounds. Plenty of wood and fine mountain water. No restrictions imposed upon campers on

the forest reserve, except the usual precautions to prevent forest fires. Fresh eggs, butter and milk obtainable at the nearby ranches. Livery and supplies at Westcliffe.

COTOPAXI

(192 Miles from Denver. Elevation, 6,385 Feet.)

Splendid camping grounds, adjacent to station, on public domain. No fishing, but some hunting—bear, grouse, etc.—ten to fifteen miles from station. Cotopaxi is the supply point.

HOWARD

(203 Miles from Denver. Elevation, 6,718 Feet.)

Outfitting point for Pleasant Valley. One of the most favored localities in the state for climate and scenery. Situated between Salida and the Royal Gorge, through which flows the Arkansas River and into which empties Cottonwood, Hayden, Stout, Cherry, West, Howard and Bear creeks, which come tumbling in from the everlasting snows of the Sangre de Cristo range of mountains on the south at the rate of a thousand feet per mile, and Badger Creek from the north. Bear, mountain lion, bob cat, coyote, grouse and good camping on all these creeks.

SALIDA

(215 Miles from Denver. Elevation, 7,050 Feet.)

Fine camp grounds at Wellsville, six miles east on the Arkansas River. Hot springs and baths for bathing; camp grounds free to patrons of the springs. Good wagon road from Salida. Poncha, five miles southwest of Salida, near hot springs and bath house. Camp grounds free; good fishing in South Arkansas and on Monarch Branch of the Denver & Rio Grande Railroad. Fine mountain camp grounds in North Fork country, eighteen miles from Salida; excellent fishing and delightful climate. Salida is nearest supply point, and livery may be obtained at reasonable rates.

MOFFAT

(263 Miles from Denver. Elevation, 7,579 Feet.)

On the Villa Grove Branch of the Denver & Rio Grande Railroad, forty-seven miles from Salida.

Perhaps the best section of Colorado for duck shooting. In season the flight of ducks here is unsurpassed. Conveyances and supplies readily obtained.

CRESTONE

(274 Miles from Denver. Elevation, 7,881 Feet.)

On the Crestone Branch of the Denver & Rio Grande Railroad, twelve miles from Moffat.

The scenery in its vicinity is unsurpassed in diversity and grandeur, hunting and fishing are of the best, and it is an ideal camping ground. Trout are plentiful in the mountain streams and in Twin Lakes, which are located on the Crestone Peaks. These lakes are reached from Crestone on burros. Bear, wild cats, grouse and other game abound in the vicinity. Crestone can be reached by train three times weekly, by stage or automo-

bile daily from Moffat. Camping grounds are free. Crestone has a good hotel and general stores, where supplies of all kinds can be purchased.

BUENA VISTA

(240 Miles from Denver. Elevation, 7,968 Feet.)

Good free camping grounds on Arkansas River and Cottonwood Creek, short distances from town. Fine camp grounds at Cottonwood Lake, nine miles distant, good fishing in streams and lake, and grounds well timbered. Good camping grounds on the property of the Mt. Princeton Hotel and Hot Springs Company. Fine fishing in Chalk Creek and boating on Mt. Princeton Lake, eight miles from Buena Vista. Automobile meets all Denver & Rio Grande trains. Good hotel accommodations. Livery and supplies at Buena Vista.

CLEAR CREEK RESERVOIR—(Granite)

(257 Miles from Denver. Elevation, 8,943 Feet.)

A lake of clear water, one mile long by one-half mile wide, surrounded by well-timbered hills, one and one-half miles east of Granite. The reservoir is well stocked and excellent fishing is afforded. Boats may be obtained at the lake and tents may be rented at $5.00 per week. A large dancing pavilion adds to the attractions of this resort. The climate and surroundings cannot be excelled for a summer outing.

TWIN LAKES—(Granite)

(257 Miles from Denver. Elevation, 8,943 Feet.)

Twin Lakes, nine miles distant from Granite and eighteen miles from Leadville, by daily auto stage, is one of the most delightful and romantic spots in Colorado. The scenery is

Upper Twin Lake

superb, fishing excellent, and the camp grounds on public lands are well timbered, shady and cool. Cottages may be rented if desired, and there are good hotel accommodations. This is the home of the land-locked salmon and Mackinaw trout, which at their prime weigh from ten to twenty-four pounds, affording the fisherman the greatest sport to be had in the state. Long distance telephone at Twin Lakes. Supplies from Leadville or Granite.

LEADVILLE

(275 Miles from Denver. Elevation, 10,200 Feet.)

This great mining city lies almost in the center of some of the best trout fishing in Colorado. In the immediate vicinity are the Arkansas River, Tennessee River and Lake Creek, and the

U. S. Government Fish Hatchery at Evergreen Lake

beautiful Turquoise and Evergreen lakes, fed from clear ice-cold streams from the Saguache Range. All abound in trout. Good camping grounds on public and private lands.

Located near Leadville is one of the largest and best equipped United States fish hatcheries, which distributes enormous quantities of young trout in the adjacent lakes and streams. Good hotels and restaurants and livery and automobile facilities.

TENNESSEE PASS

(281 Miles from Denver. Elevation, 10,240 Feet.)

This station is situated at the very top of the great Continental Divide. Excellent camping grounds on public domain are within short walking distance. Extreme high altitude has proven most beneficial for consumptives. Fishing very good within two miles from station. Splendid spring water. Beautiful scenery. Thickly timbered pine forests and cool weather in hot months make this an ideal camping ground. Nearest postoffice, Tennessee Pass. Supply point, Leadville, fourteen miles.

PANDO

(289 Miles from Denver. Elevation, 9,209 Feet.)

Situated in Eagle Park, the first fishing camp on the Eagle River, eighteen miles from Leadville, and is a very desirable place to camp and fish. Fish range in size in the river at this point from seven to fifteen and sixteen inches, which make very wholesome eating. Fishing is good from the opening to the close of the season. Hotel accommodations. Supplies and livery may be obtained here. Postoffice and telegraph station at Pando.

RED CLIFF

(294 Miles from Denver. Elevation, 8,608 Feet.)

Many good camping grounds on public lands. South for distance of fifteen to twenty miles is an unsettled mountain country abounding in springs and small streams, with finest mountain scenery, including the Mount of the Holy Cross. North for 100 miles is wild mountain country. Piney Lake is a considerable body of water on mesa twelve miles north and good place for camping. From two to four miles east is the valley of the Eagle; both east and west of station the Eagle is noted for fine trout fishing, which can be found within fifty yards of the Denver & Rio Grande depot and along the Homestake Branch of the Eagle River, about one mile distant, and some hunting in open season. Good grazing for horses and ample fuel. Red Cliff nearest supply point. Teams and saddle horses at reasonable rates.

MINTURN

(302 Miles from Denver. Elevation, 7,825 Feet.)

Good camp grounds within short distance from the station on railroad company's lands, for which no charge is made. Eagle River, with excellent water, is well stocked with trout. Splendid fishing and good hunting, up Gore Creek, and good camping grounds. Ranches supply bread, butter, eggs and milk. By previous appointment, it can be arranged to pack from here to Piney Lake, about fifteen miles, for fishing and hunting in season. A two-hour climb over Lion's Head will give one a splendid view of the Gore Range and the Holy Cross country.

AVON

(308 Miles from Denver. Elevation, 7,465 Feet.)

Situated at the junction of Eagle River and Beaver Creek. Fine fishing and grouse hunting in season. Beaver Lake five miles from station. The flora of Beaver Creek is luxuriant

Camping Out in the Holy Cross Country

The Critical Moment—Eagle River, Colorado

and abundant—ample material for botanists and lovers of nature. For mountain climbing "Old Baldy" and "Bruin Mountain" afford attraction. Water of creek certified medicinally pure. Well wooded and grand mountain scenery. Excellent accommodations, livery and supplies can be obtained here.

EDWARDS (Formerly BERRY'S RANCH)

(312 Miles from Denver. Elevation, 7,300 Feet.)

This is the well-known fishing point on the Eagle River, often called "The Frenchman's." Excellent fishing up Lake Creek, where good camping grounds are available. Supply point, Edwards.

WOLCOTT

(319 Miles from Denver. Elevation, 6,976 Feet.)

This station is situated on the Eagle River, which is one of the famous trout streams of the state; camping grounds close to station. There is a good hotel at this point. This is the most accessible route to reach Piney Lake and Creek; good wagon road, which is used daily by the ranchmen located in the neighborhood of the lake; from Wolcott the distance is only twelve miles.

EAGLE

(329 Miles from Denver. Elevation, 6,598 Feet.)

Good public camping grounds, well timbered, fine scenery and excellent water almost any desired distance from the station. Good trout fishing in the Eagle River and Brush Creek. Hotel, livery and food supplies to be obtained at Eagle.

Eagle River, Famous Trout Stream

GYPSUM

(336 Miles from Denver. Elevation, 6,325 Feet.)

Good fishing and fine camp grounds on upper Gypsum Creek, about ten miles distant; also Sweetwater Lake, about twenty miles distant by good wagon road, affords excellent sport for fishermen. Good hotel accommodations in season and fine camping grounds. Livery and supplies obtainable at Gypsum at reasonable prices. It is an interesting drive from Gypsum to Sweetwater Lake, passing over the lava beds near Dotsero and within a mile from an extinct volcano; also Grand River Cañon, enroute, cannot be surpassed for beauty and ruggedness. Livery and supplies obtainable at Gypsum.

SHOSHONE

(350 Miles from Denver. Elevation, 6,119 Feet.)

In the Cañon of the Grand, 350 miles from Denver. Elevation 6,119 feet. Some good camping grounds, with the marvelous Hanging Lake and Coffee Pot caves nearby. Good hunting in season.

GLENWOOD SPRINGS

(360 Miles from Denver. Elevation, 5,758 Feet.)

Many good camp grounds on No Name and Grizzly creeks, three to seven miles from town. Cañon Creek eight miles, Roaring Fork one mile, are excellent fishing streams, both reached by good wagon roads. Grouse shooting in foothills nearby. Bob cat and mountain lion hunting within five miles of town. Good duck shooting five miles distant. Fine scenery, well timbered, excellent water, good fishing. Easily reached by good

roads are the Elk Farm and Fish Hatcheries, an eight-mile drive; time required, about two hours; cost, 75 cents per capita for party of four or more, and can take care of any number of people. Hanging Lake can be made for two dollars per capita for party of four or more; this makes a beautiful drive for parties desiring an outing for half a day or a day. Marvine Lake, forty miles; Big Fish Lake, sixty miles; Trappers' Lake, seventy-five miles; Deep Lake, twenty-eight miles, and Sweetwater Lake, forty miles, afford excellent hunting, and can be made with saddle and pack outfit at a cost of about three to five dollars per capita per day. Livery, camp and food supplies obtainable at Glenwood Springs, which is nearest postoffice. Glenwood Springs is one of the most noted resort points in the inter-mountain region; has marvelous hot springs, elegant bathing facilities, many hotels, one the finest resort hotel on the continent. Headquarters for Holy Cross National Forest is located at Glenwood, at whose office information of value to campers and hunters, as to trails, good camp locations, etc., is given free of charge.

CARBONDALE

(373 Miles from Denver. Elevation, 6,181 Feet.)

On the Aspen Branch of the Denver & Rio Grande Railroad, forty-one miles from Glenwood.

Ideal camping grounds within reasonable distance, ranging from five to thirty miles; reached by team from Carbondale or by taking Crystal River Railroad to Redstone and Crystal River & San Juan Railroad to Marble, in the heart of the mountains. Grounds are all public, with exception of private park at Redstone. One can find either mountain cañons or timbered parks. Excellent view of Mt. Sopris, which rears its head over 12,000 feet above sea level. Many beautiful cañons, through which flow clear streams, affording most excellent fishing. Good bear hunting in the more rugged portions of the mountains. The Crystal River and all its tributaries afford ideal country for camping. At Hot Springs, on the Crystal River Railroad, twelve miles from Carbondale, are hot springs, affording good bathing. No charges are made for any of the grounds, all being public. Carbondale, Redstone, Marble and Crystal are points at which supplies and mail can be secured.

ASPEN

(401 Miles from Denver. Elevation, 7,874 Feet.)

Numerous fine camping places near Aspen, up Hunter Creek, Castle Creek and Roaring Fork River, nearest being three miles from postoffice, and from that distance all the way up to a day's drive. Plenty of conveyances can be had to take parties to these places, it being arranged to call for them at a given time. Camping spots generally located close to streams, with timber, brush and mountains adjacent. Very little hunting, good trout fishing on any of the streams named. From Aspen the mountain climbers outfit and start. This sport is gradually coming into favor in this country and appeals to those sound in heart, wind and limb. The Elk Mountain Range, in Pitkin County, has the most rugged peaks and among the highest in the state. In these mountains

every sort of climb can be had, from icy slope to rocky buttress, or plain straight up and down. The highest point is Castle Peak, 14,259 feet. Pitch your tent by a trout stream and between times mountaineer.

NEW CASTLE

(373 Miles from Denver. Elevation, 5,562 Feet.)

Camp grounds of first-class character all the way from two to seventy-five miles from the station. They are on the public domain, well timbered; good water, fine fishing and hunting in the open seasons. New Castle is situated on Elk and Cañon creeks, which have been restocked with trout for the last three seasons. Livery and food supplies obtainable at New Castle, which is nearest postoffice. It was from New Castle that President Roosevelt entered the mountains for his famous bear hunt.

RIFLE

(387 Miles from Denver. Elevation, 5,310 Feet.)

South and West Main creeks and Beaver Creek, six to ten miles south of station, afford excellent camp grounds. Upper Rifle Creek, Rifle Falls, Piceance Creek and Flag Creek, twelve to forty miles north of station, are all desirable camping locations; fair fishing and fine hunting in open seasons. Livery and supplies to be obtained at Rifle. Small supplies and horses may be obtained from nearby ranches. Rifle is also debarking point for the big game country in vicinity of Meeker, fully described below.

A Rocky Mountain Grizzly Bear

MEEKER

(42 Miles North of Rifle by Daily Stage or Auto.)

Meeker is situated in the heart of the finest fishing and game country in the state, and naturally the entire surrounding country affords many sites for the location of desirable camps for hunters, fishermen, health and pleasure seekers generally. Meeker has excellent stores and livery and is headquarters for guides, and with this point as a base, excursions into the game country, varying in distance from five to one hundred miles, may be made, well repaying the participants for the outlay of time and money. The principal places are along the North and South forks of the White River and on the White River itself, Marvine Creek, Trappers' Lake, Big Fish Lake, Marvine Lake and numerous tributaries of the streams named. Parties who prefer hotel accommodations to camping can be provided for at the hotels of Meeker,

Trout Fishing on the White River

or at the game and fishing lodge known as Marvine Lodge, Patterson's Home, Mountain Dell Home and at various ranch houses along the river, at very reasonable cost. Guides, horses, wagons, pack horses, dogs, fishing tackle, guns, ammunition, tents and camp equipage, together with all manner of food supplies, are obtainable at Meeker at reasonable rates. The country around Meeker is prolific in all kinds of big game, and in the open season is the Mecca of many sportsmen from all over the United States. Meeker is the central point and the principal postoffice, though mail may be sent to other points in the vicinity, depending on the location of the camp. Mr. W. E. Saltmarsh, Agent for the Denver & Rio Grande at Meeker, will give his personal attention to any requests for information, or will make advance arrangements for parties desiring to visit this region.

GRAND VALLEY

(404 Miles from Denver. Elevation, 5,105 Feet.)

Fine camping grounds, fair fishing and good hunting eight to twenty miles on Battlement and Parachute creeks. Good bear,



Marvine Lake

bob cat and mountain lion hunting. Good hotel accommodations and livery may be obtained at Grand Valley, which is also the postoffice.

DE BEQUE

(417 Miles from Denver. Elevation, 4,945 Feet)

Grand Mesa Lakes twenty-five miles south, by private conveyance. There are twenty large lakes and countless small ones, and fishing is excellent. Splendid scenery and good water. Nearest postoffices and supply points, Hotchkiss, Paonia, Delta and De Beque. Glen Beulah Park, Antlers Lodge, Roan Creek and tributaries, Carr Creek and tributaries, lying five to thirty miles north of De Beque, afford excellent camping facilities, with splendid hunting and fishing in the open seasons. Some lands private, with nominal charge, and others on public domain. Ranches and lodges take boarders at reasonable rates. Livery and supplies to be secured at De Beque.

COLLBRAN

(440 Miles from Denver.)

Twenty-three miles southeast of De Beque, reached by stage daily except Sunday.

Good trout fishing in both Plateau and Deep creeks, from one to three miles from Collbran. Leon Lake, at the head of Plateau Creek, about twenty-five miles distant, and Silver Lake, at the head of Deep Creek, about eighteen miles distant, afford excellent trout fishing. Both streams are kept well stocked, the Collbran Fishing Club having a fish hatchery on the ground. Supplies can be obtained from either De Beque or Collbran.

GRAND JUNCTION

(450 Miles from Denver. Elevation, 4,583 Feet.)

Golby's Lake, twenty-five miles distant, affords good camping facilities, with excellent trout fishing. Grounds are on public domain and no charge for their use. The country is mountainous with plenty of timber and shade and delightful scenery and climate. Some large game in the open seasons. Grand Junction is nearest postoffice, and supplies of all kinds, together with first-class livery or automobile service, may be obtained at reasonable rates.

Lake Leonore

PUEBLO TO DURANGO

Main Line

HUERFANO

(157 Miles from Denver. Elevation, 5,677 Feet.)

Baldy Mountain, elevation 14,176 feet, in the Greenhorn Range, fifteen miles from Huerfano, can be reached by private conveyance, at the base of which are excellent camping grounds, fine cool water, abundant shade, grazing for horses, trout fishing and plenty of big game in open season. No charge for camp ground. Splendid mountain scenery. Saddle horses and provisions can be had at reasonable rates at Huerfano. Mountain trails in fine shape. Postoffice, Huerfano.

TRINIDAD

(210 Miles from Denver. Elevation, 5,994 Feet.)

Twenty-five miles from Trinidad is one of the prettiest camping districts in Colorado. From the Spanish Peaks south to the Vermejo is a series of parks, with luxuriant grass and numerous streams flowing through. On the surrounding hillsides are forests of pine and spruce, interspersed with quaking aspen thickets, forming ideal places to camp. It is easy to find unoccupied government land on which to camp besides the different branches of the Purgatoire River, fed by the perpetual snows on the Sangre de Cristo Range. Nearest postoffice, Stonewall, in the center of the Stonewall Valley. Railway station, Weston, on Colorado & Wyoming Railroad, eight miles from Stonewall. Good accommodations may be obtained here.

Further south is Costilla Park, situated in the center of the range, consisting of many thousands of acres, through which flow the head waters of the Costilla River. Distance from Weston thirty miles. Hunting and fishing are better here than in the Stonewall Valley, but nearest postoffice and stores are in the valley. Bear are found in the adjacent foothills. Good trout fishing in any of the streams.

Tents, supplies, fishing tackle and other equipment can be obtained in Trinidad, and, if preferred, teams can be hired there to take parties to the valley or to the Costilla.

One of the finest scenic drives in America has been recently completed between Trinidad and Raton, N. M., which is to form part of a grand interstate highway extending from Cheyenne, Wyoming, to El Paso, Texas.

Trinidad Peak, Sangre de Cristo Range, near Stonewall Valley

LA VETA

(190 Miles from Denver. Elevation, 7,024 Feet.)

La Veta nestles in a beautiful valley, almost surrounded by high mountains, which are full of splendid camping places, plentifully supplied with good water, timber and fire wood—everything necessary to make camping life pleasant. A number of streams flow from the mountains, all of which supply good fishing. Wahatoya Creek, six miles east of the town, has cut its way through cañons and gorges of almost unsurpassed beauty and grandeur.

The Cuchara Camps, twelve miles south of La Veta, on the beautiful Cuchara Camps Valley Ranch, affords excellent fishing and an occasional bear for the grown-up hunter. A more beautiful spot than that on which the camp is located will be hard to find, situated as it is in the San Isabel National Forest, in the midst of the beautiful pine, balsam, spruce and fir. There are a number of well-appointed cottages, which can be rented at reasonable rates. A commissary has been provided, where campers can procure their supplies.

GARLAND

(228 Miles from Denver. Elevation, 7,936 Feet.)

Good camping grounds. One of the most popular locations is at Fort Massachusetts, on Ute Creek, seven miles from station. Fine trout fishing. Another fine locality is Trinchera Creek, noted for trout fishing and grouse hunting. Mountain Home, five miles from station, is on this stream, being located in a valley twelve miles long and three miles wide, with timber-

covered mountains on either side. Sierra Blanca is also reached from this point. It is a three days' trip up this mountain and back, by wagon road and trails. En route three beautiful lakes are passed, 13,000 feet above sea level. Livery supplies and guides can be procured at Garland.

Spanish Peaks

BLANCA

(232 Miles from Denver. Elevation, 7,752 Feet.)

Situated in the fertile San Luis Valley, with good auto roads leading to the mountains, six miles distant. Good fishing in the mountain streams, five to nine miles, and delightful camping grounds. Blanca is the junction point with the San Luis Southern Railway, extending twenty-two miles south through the mountains to Jarosa. Supplies and good hotel accommodations can be secured at Blanca.

Bringing in a good-sized Bear—Killed near Alamosa, Colorado

The San Luis Valley is Famous for its Duck Shooting

ALAMOSA TO DURANGO

Main Line

ALAMOSA

(252 Miles from Denver. Elevation, 7,546 Feet.)

The Rio Grande River flows through the town. Good duck hunting in the open season; also brant and geese. Camp grounds along the river and at various points in the San Luis Valley. Supplies of all kinds and livery at Alamosa.

DEL NORTE

(283 Miles from Denver. Elevation, 7,880 Feet.)

On the Creede Branch of the Denver & Rio Grande Railroad, thirty miles from Alamosa.

Pinos Creek, thirty minutes' drive; good fly fishing. Rio Grande River, one hour's drive; good fishing. Myers Creek, nine miles west; good fishing. All necessary accommodations at reasonable rates.

SOUTH FORK

(298 Miles from Denver. Elevation, 8,188 Feet.)

On the Creede Branch of the Denver & Rio Grande Railroad, forty-six miles from Alamosa.

Situated at the confluence of the South Fork and the Rio Grande. Good hunting and fishing. Camping grounds in vicinity. Saddle horses may be hired for trips into the interior. Telephone connection with outside points. On the upper branch of the

South Fork there are several large lakes well stocked with trout. Tents and supplies may be obtained at South Fork. Board and room may be had from $1 to $2.50 per day.

WAGON WHEEL GAP

(312 Miles from Denver. Elevation, 8,449 Feet.)

On the Creede Branch of the Denver & Rio Grande Railroad, sixty miles from Alamosa.

The country in the vicinity of Wagon Wheel Gap, South Fork, and in fact all up and down the Rio Grande for a distance of thirty miles, will be found to be one of the most delightful portions of the state, affording many beautiful spots for camping. The fishing in the Rio Grande, Goose Creek and other streams is excellent. At Wagon Wheel Gap are the famous Hot Springs, noted for their curative properties. The Hot Springs Hotel, with its new and strictly modern cottages, heated with hot water, and the magnificent bath house, are situated on Goose Creek, a short distance from the Rio Grande. Good camp grounds are within a short distance of the railway. The Wheeler National Monu-

Landing a Big One at Wagon Wheel Gap

ment, ten miles from Wagon Wheel Gap, is a constantly growing attraction. The park consists of about four hundred acres overlooking a deep chasm. Teams are not necessary, except for excursions into the interior. Long-distance telephone at Wagon Wheel Gap.

CREEDE

(321 Miles from Denver. Elevation, 8,852 Feet.)

On the Creede Branch of the Denver & Rio Grande Railroad, sixty-eight miles from Alamosa.

Creede is situated in the heart of the Rocky Mountains, close by the Rio Grande, one of the best trout streams in Colorado, and has over 200 miles of fishing streams and tributaries within the

Result of a Morning's Rabbit Hunt near Alamosa

borders of Mineral County, as well as some of the largest lakes in the state, all abundantly stocked with different varieties of trout. The great Clear Creek Falls, Clear Creek and Upper Rio Grande River, are considered among the finest trout waters in the state. These noted places are reached by good roads.

Creede also contains many other attractive features for the camper in its great mines, tunnels, mills, etc. The largest silver mine in the world is located here. During the hunting season much game is killed in this section. The surrounding mountains near Creede are full of interest to the tourist.

Antlers Park, five miles from Creede, is one of the most attractive fishing places on the Rio Grande River. Splendid, well-furnished cottages are located close to the river. The table is supplied with the best of ranch produce.

Antelope Park Ranch, situated on Clear Creek, twenty miles from Creede, offers good fishing and hotel accommodations at reasonable rates.

LA JARA

(266 Miles from Denver. Elevation, 7,609 Feet.)

Plenty of good camping grounds, public and private, both free. Timber lands, grand scenery. Trout fishing, ducks, bear, coyote and rabbits. Conejos, Alamosa and La Jara creeks. Supply point, La Jara. Climate unsurpassed; good water and grass.

ROMEO

(273 Miles from Denver. Elevat'on, 7,736 Feet.)

The Conejos River, with its gorges, is noted for its most beautiful scenery and excellent fishing. Free camping grounds, private and public. Excellent automobile roads and drives far up the cañon. Good hotel accommodations and livery.

ANTONITO

(280 Miles from Denver. Elevation, 7,888 Feet.)

The new road to the Platoro gold camps has opened up some of the finest fishing in the state, and many ideal camping places. Good duck shooting in open season. Teams and automobiles for fishing parties. Good hotel accommodations. Fine trout fishing on Conejos River. Antonito and Conejos nearest supply points.

ESPANOLA (N. MEX.)

(372 Miles from Denver. Elevation, 5,590 Feet.)

On the Santa Fe Branch of the Denver & Rio Grande Railroad, ninety-one miles from Antonito.

Very good camping grounds from twelve to twenty miles away, on Indian Reservation. Public grounds. Teams can be hired at reasonable rates. The grounds are in cañons and along the cliffs, and where the Cliff Dwellings are located. There are a number of small streams containing trout. There is but little game to be found. The postoffices are Espanola, Santa Cruz, Chimayo, Pojuaque, Santa Fe and Las Truchas, N. M., and supplies may be had at any of these places. The Pajarito Park Cliff Dwellings, near this point, are very interesting.

SANTA FE (N. MEX.)

(406 Miles from Denver. Elevation, 6,968 Feet.)

On the Santa Fe Branch of the Denver & Rio Grande Railroad, 125 miles from Antonito.

Nearest camping grounds are located on the Pecos Reserve, a distance of thirty-five miles, reached by private conveyance at reasonable rates. A portion of the grounds are private, but terms for rental are reasonable. Grounds are beautifully timbered, located on the Pecos River, a very beautiful stream and well stocked with mountain trout.

The climate is invigorating and substantiates New Mexico's claim to the title, "The Sunshine State."

The Old Governor's Palace, a historic structure with adobe walls, three hundred years old, has been occupied by Spanish, Pueblo, Mexican and American governors. The American Institute of Archæology is located in this building, also the New Mexican Historical Society. The latter maintains a museum free to all visitors. The rarest archæological specimens are classified and exhibited in this museum. The old San Miguel church, which is still in use, was built about 1550 and contains an old bell cast in Spain long before the discovery of America, and altar paintings claimed to be of even greater age.

Delightful trails from Santa Fe lead through the hills, past Indian Pueblos and picturesque villages with quaint mission churches, older and better preserved than those of Southern California, to snow-covered peaks and precipitous cañons.

OSIER

(318 Miles from Denver. Elevation, 9,637 Feet.)

Good camp grounds, hunting and fishing. The famous Toltec Gorge, at mile post 315, is one of the most attractive gorges in Colorado, noted for its sublime scenery and good fishing. The fish in the gorge are native and rainbow, and run up

Trout Fishing in the San Juan River

to six pounds in weight. The distance through the gorge is about 800 yards, and the angler is assured of real sport and a full creel. Fishing is excellent for twenty miles above and below the gorge. Nearest supply point, Osier, about two and one-half miles.

CUMBRES

(331 Miles from Denver. Elevation, 10,015 Feet.)

Good camping and fishing grounds two miles north on the Los Pinos River, also good fishing in Garcia Lake, three-fourths of a mile south. Cumbres is situated at the summit of Cumbres Pass, one mile north of the New Mexico line.

CHAMA (N. MEX.)

(344 Miles from Denver. Elevation, 7,863 Feet.)

Beautifully located at the foot of the Conejos Range of Mountains, in probably the least known and best fishing grounds on the Denver & Rio Grande system. The Brazos, Navajo,

Los Pinos, Elk Creek and Chama rivers are all noted trout streams within easy distances. An organized fishing club keeps the streams well stocked with all varieties of trout. Rigs and saddle horses can be secured at reasonable rates. Good camping grounds near the town or on any of the streams. Good bear hunting in the surrounding mountains. Scenery is unsurpassed.

MONERO (N. MEX.)

(363 Miles from Denver. Elevation, 7,252 Feet.)

Twelve miles distant from Monero lies a chain of three beautiful lakes where ducks and geese are plentiful during the open season; also the larger game, bear, wolves, wildcats, coyotes, foxes and lynx.

PAGOSA SPRINGS

(421 Miles from Denver. Elevation, 7,108 Feet.)

On the Pagosa Springs Branch of the Denver & Rio Grande Railroad, thirty-one miles from Pagosa Junction.

Picturesque Falls near Pagosa Springs

Emerald Lake, at the Head of Pine River

Here is the camper's paradise. There are numerous streams and lakes, well stocked with eastern brook, rainbow and native trout. Pagosa Springs has a rod and gun club, which, with the co-operation of the County Commissioners, attends to the stocking of streams each season. Within a day's drive of Pagosa Springs are the Navajo, Blanco, Little Blanco, San Juan, Turkey, Wolf, Piedra, Williams and Weminuche creeks, Upper Pine River and numerous smaller streams, all well stocked with the speckled beauties. Among the lakes are Born's Lake, Palisade, Turkey Creek Lake, Lost or Granite Lake, the Gun and Rod Club lakes, and many others. The climate is unusually fine, making camp life ideal.

Along these streams and around these lakes are some of the most beautiful camping places on earth. For the hunter there are plenty of bear, lions and bob cats all the year round, and grouse in season. For the mountain climber there is Pagosa Peak, Saddle Mountain, Eagle Mountain, Treasurer Mountain, Old Square Top and many others, all far above timber line.

During the summer the mountain berries are very plentiful, and the flavor cannot be surpassed. The hills are covered with beautiful flowers all season, and the mountains abound in columbine. Good permanent accommodations at all the lakes. Tents and camping outfits can be rented at reasonable figures. Nearest postoffice and supply point, Pagosa Springs.

IGNACIO

(426 Miles from Denver. Elevation, 6,431 Feet.)

From Ignacio there is fine fishing thirty-five miles up the beautiful Pine River, at the head of which is located the Emerald lakes, well stocked with fish. Good hotel accommodations and livery at reasonable rates.

BAYFIELD

(10 Miles from Ignacio.)

Bayfield is located on the Pine River, where fishing is fine; also good camping grounds. Stage leaves Ignacio for Bayfield daily except Sunday. Fare, $1. Good hotel accommodations.

"How Much does it Weigh?"

DURANGO

(451 Miles from Denver. Elevation, 6,520 Feet.)

The Pine, Piedra, Florida and Vallicito are streams that the state stocks with trout, and it follows that splendid fishing is found in their waters, which flow through scenery of unexcelled beauty and grandeur. Along their banks may be found excellent camping grounds. At Emerald lakes, forty miles from Durango, splendid fishing. Teams, camping outfits and supplies may be

Boating on Lake Electra

arranged for in Durango for the outing twenty to fifty miles distant. Trimble Hot Springs, nine miles north of Durango, is one of Nature's beauty spots and has good hotel accommodations.

Cascade Lake, covering an area of 1,000 acres, leased from the San Juan Water and Power Company by the Electra Sporting Club, situated twenty miles north of Durango, on the Silverton Branch, has been stocked with 2,000,000 rainbow and brook trout. Excellent fishing, hunting, motor boating and camping facilities. Railroad station, Tacoma. Permits can be obtained from the secretary in Durango.

Duck, grouse and dove shooting in season. Large game also plentiful.

AZTEC (N. MEX.)

(482 Miles from Denver. Elevation, 5,686 Feet.)

On the Farmington Branch of the Denver & Rio Grande Railroad, thirty-five miles from Durango.

Good camp grounds near station. Hunting and fishing fair. The famous ruins of the ancient Aztecs are located one mile from this point. Aztec and Blanca, New Mexico, nearest supply points.

FARMINGTON (N. MEX.)

(496 Miles from Denver. Elevation, 5,305 Feet.)

On the Farmington Branch of the Denver & Rio Grande Railroad, forty-nine miles from Durango.

Shiprock lies thirty miles west from this point. This stupendous mass of rock resembles a ship under full sail and stands out above the plains. The Navajos, whose reservation is just beyond, claim that by this rock their ancestors were transported through the air from the far Northwest. The rock is sacred.

Good camp grounds, public and private, near station. Good water and shade. Hunting and fishing fair. Farmington nearest supply point.

Fishing on the Taylor River

SALIDA TO GRAND JUNCTION

Main Line—Narrow Gauge

SARGENT

(257 Miles from Denver. Elevation, 8,477 Feet.)

A number of good camping grounds along Tomichi Creek but a short distance from the station. Fishing in the stream very good, water excellent and scenery very fine. Sargent nearest postoffice and railway station; supplies and good hotel accommodations can be obtained here.

DOYLE

(269 Miles from Denver. Elevation, 8,062 Feet.)

Waunita Hot Springs, at the base of Tomichi Dome, ten miles distant by daily stage, is a very desirable place for summer camping. Numerous furnished cottages. Some fishing and good camp grounds on public domain. Cochetopa Creek, about twenty miles from Doyle, is a fine trout stream, and there are many good camp grounds along its banks. Supplies can be obtained at Doyle.

PARLIN

(277 Miles from Denver. Elevation, 7,952 Feet.)

Some of the grandest Rocky Mountain scenery in the immediate vicinity. Miles of the finest trout fishing in the Tomichi and Quartz, and splendid hunting; plenty of bear, coyotes, rabbits and sage chickens within a mile or more of the station. Some supplies may be secured at Parlin, but most are gotten from Gunnison. Numerous good ranches are in the immediate vicinity, affording excellent accommodations for tourists. Comfortably furnished rustic cottages may be secured. Within easy excursion distance of the famous Black Cañon of the Gunnison.

OHIO CITY

(285 Miles from Denver. Elevation, 8,500 Feet.)

On the Pitkin branch of the Denver & Rio Grande Railroad, nine miles from Parlin.

Good fishing in Quartz Creek near town, and in Boulder Lake, six miles distant. Excellent camping grounds in the immediate vicinity and large game in the surrounding hills. Supplies and hotel accommodations at Ohio City.

PITKIN

(292 Miles from Denver. Elevation, 9,180 Feet.)

On the Pitkin branch of the Denver & Rio Grande R. R., fifteen miles from Parlin.

Good hunting and camping grounds and fine fishing. Grouse and sage hen shooting on Bowerman Mountain during season. Good hotel accommodations at Waunita Hot Springs and Pitkin.

GUNNISON

(289 Miles from Denver. Elevation, 7,683 Feet.)

Gunnison is situated in the upper end of a delta formed by the junction of the Gunnison River and Tomichi Creek. These are two of the greatest trout fishing streams of Colorado, the fame of the Gunnison as a trout stream being known far and wide. Ohio Creek, Beaver Creek, East River, Quartz Creek, Cochetopa Creek and many other smaller streams are located in the immediate vicinity of Gunnison and afford the finest trout fishing in the entire country. Wild game abound in the gulches near the town. Mountain lion hunting is a favorite sport of the ranchers. Field shooting is the finest, there being plenty of grouse, ducks and sage chickens. Within a few miles of Gunnison, bear are found. Being centrally located, Gunnison is a fine supply and outfitting point for camping, hunting or fishing parties. Waunita Hot Springs nestles among the pines at the base of Tomichi Dome.

Taylor River, near Crested Butte

A CAMP IN THE SAN MIGU

RANGE, NEAR TROUT LAKE

COTTONHURST RANCH

(295 Miles from Denver. Elevation, 7,680 Feet.)

Situated five miles north of Gunnison, on the Upper Gunnison River, is the Cottonhurst Ranch. The ranch controls a great stretch of river for fishing, and at several points the stream widens into deep pools, where the famous Loch Leven trout make their home. Cabins and tents may be rented at reasonable rates.

ALMONT

(300 Miles from Denver. Elevation, 8,042 Feet.)

On the Crested Butte Branch of the Denver & Rio Grande Railroad, twelve miles from Gunnison.

Located at the junction of the Taylor and East rivers, which form the Gunnison. Here are forty miles of excellent fishing on the Taylor River and Clear Creek, Taylor River abounding in large rainbow trout and Clear Creek in native trout. Many good camp grounds on public domain near station free of charge. Excellent fishing in all streams in neighborhood. Numerous cabins and a comfortable hotel building at Almont add materially to the attractiveness of the place as a summer resort. One of the best fishing and resort places in the state.

JACK'S CABIN

(305 Miles from Denver. Elevation, 8,309 Feet.)

On the Crested Butte Branch of the Denver & Rio Grande Railroad, seventeen miles from Gunnison.

To the northward is Crested Butte, Colorado's famous coal camp, and still farther northward lies Italian Mountain, a great metalliferous mining section. If you would roam in a perfect wilderness of flowers, as a diversion from fishing and hunting, you have but to start from Jack's Cabin to the northward, and soon you will find yourself in a very riot of color. The gulches and hills in northern Gunnison County are famous for their wild flowers. Taylor and East rivers are easily accessible. and both give the fisherman full measure of pleasure for his efforts. Good hunting in season. Ranchers in the neighborhood will furnish board and teams for travel over the country.

CRESTED BUTTE

(316 Miles from Denver. Elevation, 8,878 Feet.)

On the Crested Butte Branch of the Denver & Rio Grande Railroad, twenty-seven miles from Gunnison.

This little "paradise of sport" reposes in the center of a beautiful range of the Rockies, known as the Elk Mountain Range. Fine mountain trout fishing in Taylor, Slate and East rivers and a great many tributaries.

Large area of attractive camp grounds. Small and big game hunting—grouse, sage chicken, rabbit, mountain lion and bear—unsurpassed in radius of twenty miles. The fine water, healthful climatic conditions, and the diversified and magnificent mountain scenery combine to make this locality unusually enticing for those seeking rest and recreation. The flora of this section is remarkable for its many beautiful species. Good hotel accommodations at reasonable prices. Crested Butte nearest supply point.

IOLA

(299 Miles from Denver. Elevation, 7,434 Feet.)

There are many desirable camping grounds along the banks of the Gunnison within short distances from the station. The fishing in the Gunnison River is excellent, being among the very best in the state. Sage chicken shooting in vicinity. At Iola is a good hotel, and livery may be obtained there, as well as supplies. South of Iola, at Powderhorn, is excellent trout fishing. Cebolla Hot Springs is eighteen miles from Iola by stage daily except Sunday, where good hotel accommodations will be found, as well as ample camping grounds. Powderhorn is postoffice for the Hot Springs and vicinity.

CEBOLLA

(307 Miles from Denver. Elevation, 7,354 Feet.)

One of the finest and most desirable fishing points along the Gunnison River. Has gained a world-wide reputation in recent years for the number and extraordinary size of trout caught

Entrance to the Black Cañon of the Gunnison

there. Cebolla River empties into the Gunnison at this point. Both streams are kept plentifully stocked with trout. Sage chicken shooting is fine around Cebolla. Excellent hotel and fourteen log cabins.

SAPINERO

(314 Miles from Denver. Elevation, 7,255 Feet.)

Numerous public camping grounds along the many beautiful mountain streams and natural springs. Mountain and brook trout in abundance in Elk Creek, Sapinero Creek, Pine Creek and

Gunnison River. Up these streams from five to twenty miles are found blue and willow grouse and sage chickens in abundance and some larger game. Sapinero is located near the mouth of the Black Cañon, at the junction of the Lake Fork and the Gunnison, one of the most beautiful scenic spots in Colorado. This is where the larger trout abound, three prize trout having been caught in the Black Cañon of the Gunnison, making Sapinero a popular resort for fishermen who like to connect with the big fellows. First-class hotel accommodations and log cabins in connection at reasonable rates. Supplies and conveyances or burro trains with guides can be secured at reasonable figures.

LAKE CITY

(351 Miles from Denver. Elevation, 8,686 Feet.)

On the Lake City Branch of the Denver & Rio Grande Railroad, thirty-six miles from Sapinero.

Good camping grounds from five to thirty miles distant, on public domain. Trout fishing close to town, in the Lake Fork of the Gunnison and in Henson Creek. Excellent fishing is also

An Outing Party at Lake San Cristoval, Colorado

found four miles distant in Lake San Cristoval (altitude, 9,000 feet), one of the largest and most beautiful bodies of water in Colorado. Here is a magnificent twelve-mile drive, skirting the very edge of the lake. Delightful climate and an ideal spot for camping. Some of the most magnificent scenery in the Rockies is found in this vicinity, and mountain climbers may try their skill on the precipitous Uncompahgre Peak, a few miles to the west. Fine duck shooting in season, adjacent to Lake City. Supplies and livery at Lake City.

CIMARRON

(329 Miles from Denver. Elevation, 6,906 Feet.)

Situated in the Black Cañon of the Gunnison. Fine camp grounds from two to fifteen miles from the station on Cimarron

River; excellent fishing on the Gunnison River, and for twenty miles on the Big and Little Cimarron. Camp grounds on public domain adjoining streams, for which there is no charge; good water in stream and fine timber; scenery very beautiful and climate delightful. Cimarron nearest postoffice and supply point. Good board at Cimarron and at ranch houses at reasonable rates.

MONTROSE

(352 Miles from Denver. Elevation, 5,811 Feet.)

Montrose is situated in the heart of the great fruit belt, on the Uncompahgre River. There is some game back in the foothills at the base of the Grand Mesa, and naturally many places where camps may be established to advantage. Livery and all manner of supplies obtainable at Montrose, which is also nearest postoffice.

RIDGWAY

(377 Miles from Denver. Elevation, 7,003 Feet.)

On the Ouray Branch of the Denver & Rio Grande Railroad, twenty-six miles from Montrose.

Good camp grounds at Hortivells Lake, three miles distant. Private lands, no charge. Plenty of shade and fine scenery. Dallas Creek, two and one-half miles; Cow Creek, five to eight miles; Beaver Creek, eight miles; and Owl Creek, ten to fifteen miles; afford good fishing and fine water. Splendid camping grounds. Beautiful scenery. Livery and supplies can be procured at Ridgway at reasonable rates.

OURAY

(387 Miles from Denver. Elevation, 7,721 Feet.)

On the Ouray Branch of the Denver & Rio Grande Railroad, thirty-six miles from Montrose.

Good camping grounds, both public and private, reached by private conveyance, from five to ten miles distant. Well-timbered lands on the Uncompahgre. Magnificent scenery and delightful climate. Livery and all kinds of supplies to be obtained at Ouray. This is the starting point of the Circle Route stage for Silverton, a distance of twenty-four miles.

DELTA

(373 Miles from Denver. Elevation, 4,980 Feet.)

All Colorado is challenged to produce a pleasure spot that will compare with the Grand Mesa Lakes for natural scenery, climate, boating and fishing. These waters lie twenty-five miles to the northeast of Delta and the stage road leads through the famous Surface Creek fruit district to the town of Cedaredge, which is twelve miles from the lakes and is the nearest postoffice. From this point the road makes a steady ascent and, upon looking back, one sees the mammoth checker-board of the Uncompahgre and Gunnison valleys, where both nature and man play their big game of life. The climb takes one through a continuous change of growth and scenery till the big spruce come into view and the road picks around through the aspen pockets, and soon the grade eases down through great stretches



Box Cañon, Ouray, Colorado

View of Portion of the Grand Mesa Lakes

of mountain parks, where lie the lakes. The district, at an altitude of 7,500 feet, contains several large and countless small bodies of water. Twenty of these are owned by a resort company that keeps them well stocked with all species of mountain trout. They also furnish commodious cabins if one doesn't care to "tent" it, and maintain a supply store with direct telephone connections, and receive provisions and mail daily.

Good camping grounds may be had on Surface Creek, Ward Creek, Young's Creek and the Gunnison River, five to forty miles from Delta. The fishing is good and climate delightful. Most of the camp sites are located in the cedar timber and afford good shade and cool resorts. Postoffices at Cedaredge, Eckert, Austin, Hotchkiss, Paonia and Delta. Supplies may be obtained from all these points, though largest stores will be found at Delta.

HOTCHKISS

(398 Miles from Denver. Elevation, 5,369 Feet.)

On the North Fork Branch of the Denver & Rio Grande Railroad, twenty-five miles from Delta.

Excellent camp grounds on La Roux, Crystal and Holy Terror creeks and Gunnison River, ten to twenty-five miles distant. Situated on public domain, well timbered, abounding in game of all kinds, including trout and bear, and amid magnificent scenery. Reached by good wagon roads and trails. Supplies, livery, etc., at Hotchkiss. Postoffices at Hotchkiss, Crawford and Maher.

PAONIA

(406 Miles from Denver. Elevation, 5,694 Feet.)

On the North Fork Branch of the Denver & Rio Grande Railroad, thirty-three miles from Delta.

Splendid camping grounds on public lands on Holy Terror, Hubbard, Elk, Big Muddy, Little Muddy, Bear and Cow creeks and Gunnison River, five to thirty miles from station by good wagon roads and trails. Camp grounds on timbered land amid a profusion of beautiful scenery. Good trout fishing and bear hunting. Supplies and livery at Paonia.



Black Cañon of the Gunnison, near Paonia, Colorado
1,800 feet above the River

SOMERSET

(415 Miles from Denver. Elevation, 6,055 Feet.)

On the North Fork Branch of the Denver & Rio Grande Railroad, forty-three miles from Delta.

Good camping grounds, timber and open, and excellent fishing on Anthracite Creek, from seven to sixteen miles from Somerset. Nearest supply station, Somerset. Pack outfit can be obtained by arrangement with ranchers five to seven miles up the North Fork. Plenty of scenery, but no wagon roads. Excellent grouse and bear hunting.

Trout for Dinner

WHITEWATER

(412 Miles from Denver. Elevation, 4,665 Feet.)

Good fishing fifteen miles distant on Kahnah Creek. Grouse and sage hen hunting twenty miles distant. Camping grounds reached from here are at an elevation of from 7,000 to 10,000 feet, and are delightful and cool. Best of water. Arrangements can be made from this station for bear and lion hunts. Good hotel accommodations and livery at Whitewater, which is nearest supply point.

Trout Lake

THE RIO GRANDE SOUTHERN RAILROAD

(COLORADO)

PLACERVILLE

(404 Miles from Denver. Elevation, 7,321 Feet.)

Good camping grounds from one-half to twenty miles distant, reached by team or saddle horse; grounds both public and private; no rental charge; both timber land and plains; very fine scenery; trout fishing in creeks tributary to San Miguel River; small game. Hot Mineral Springs open the year round; baths, etc. Good hotels at reasonable prices. Nearest postoffices, Leonard, Saw Pit, Placerville and Norwood, last three towns being supply points.

TELLURIDE

(422 Miles from Denver. Elevation, 8,756 Feet.)

Telluride is located in one of the most picturesque spots of Colorado. Beautiful trails overlook Silverton, Red Mountain and Ouray, where can be found many desirable locations for healthful camps. Good fishing in the South and Lake forks of the San Miguel and Trout Lake, which are of easy access. Grouse and sage chickens are to be found within a radius of ten miles, and in the Lone Cone and Mount Wilson districts adjoining, bear hunting is a favorite pastime. Telluride is a good outfitting point for the above fishing resorts, and livery, supplies, tents, etc., may be secured at reasonable rates.

OPHIR

(422 Miles from Denver. Elevation, 9,236 Feet.)

Excellent camping grounds near Ophir, San Bernardo, Trout Lake and Lizard Head stations, on Trout Lake, South and Lake forks of the San Miguel. Camp grounds on public domain, amid most magnificent scenery, on timbered and open land. Good fishing and hunting in open seasons. Postoffices at Ames and Ophir. Supplies at either point.

TROUT LAKE

(426 Miles from Denver. Elevation, 9,802 Feet.)

This magnificent sheet of water lies within a few steps of the railway and affords many delightful camp grounds. It is an ideal summer camping resort. Myriads of trout inhabit the lake, the climate and scenery are superb and the pleasures of a camp at this spot are many. Ranches border the lake, where small supplies may be secured. There is no rental charged for camping. Supplies may be secured at Ames, Ophir and Telluride. Postoffices at Ames and Ophir.

RICO

(443 Miles from Denver. Elevation, 8,737 Feet.)

Many delightful camping grounds on Dolores River, Coal Creek, Fish Creek, Scotch Creek and their tributaries, from two to twenty miles from station, amid grand scenery and delightful climate. Fine soda springs inside city limits. Excellent mountain water in the streams and fine fishing and hunting in open seasons. Dunton Hot Springs, sixteen miles distant, is a fine resort, with good bathing facilities, and surrounded by excellent camp grounds. All camp grounds are in the midst of fine timbered region on public domain, affording cool, shady retreats. Rico and Dunton nearest postoffices and supply points. Good livery to be secured at Rico at reasonable rates.

DOLORES

(479 Miles from Denver. Elevation, 6,957 Feet.)

Dolores is the gateway to the hunting and fishing country in the Montezuma National Forest Reserve. There are many good camping places, the most important being Dolores Hot Springs, about thirty miles distant. Grounds are public. There is a hotel at Hot Springs; scenery is beautiful, mountain and plain. Dolores and Cortez are supply points. Dolores is a good point from which to reach the Cliff Dwellings of the Mesa Verde National Park, about twenty-five miles away. Good trout fishing, some bear and all kinds of small game.

MANCOS

(499 Miles from Denver. Elevation, 7,008 Feet.)

Excellent fishing in Mancos Creek. Good lion, bear and bob cat hunting in this vicinity. This is the debarking and outfitting point for the wonderful ruins of the ancient homes of the Cliff Dwellers. This is an outdoor journey and camping experience made doubly interesting by the antique ruins and delightful scenery. Journeys to the ruins can be made lasting from three days to as many months, and each day will be replete with new

Cliff Dwellers' Ruins, Mesa Verde National Park, Colorado

and startling wonders. Guides, camp outfits, horses and pack animals and all manner of supplies to be secured at Mancos. The agent of the Rio Grande Southern Railroad at Mancos will make advance arrangements with guides and liverymen for parties desiring to visit the Cliff Ruins, on application by mail. The Mesa Verde, where the Cliff Dwellings are located, has been set aside by Congress as a national park, the superintendent's office being located at Mancos.

GRAND JUNCTION TO OGDEN

Main Line

FRUITA

(460 Miles from Denver. Elevation, 4,510 Feet.)

White River, thirty miles north; Douglas Creek, thirty-five miles east, and Piñon Mesa, thirty miles south, with Kahnah Creek and the Little Dolores running near, furnish fine camping grounds. Excellent fishing in any of the streams and good hunting in the surrounding country. All points reached from Fruita via wagon road. Reasonable rates for livery. Several days can be spent to advantage among the monoliths, in the recently created park, Colorado National Monument, the entrance being only two miles from Fruita. Good hotel accommodations obtainable here.

LOMA

(466 Miles from Denver. Elevation, 4,525 Feet.)

Salmon and white perch fishing in Grand River, two miles. Beautiful camping grounds in Horse Thief Cañon, scenery grand. Deer hunting in season ten to fifteen miles. Postoffice and supply point, Loma.

MACK

(469 Miles from Denver. Elevation, 4,540 Feet.)

Fine rabbit hunting and dove hunting in season. Mack is the junction point with the Uintah Railway, which runs north to Watson, a distance of sixty-three miles, and is the gateway to the Uintah Reservation, where fine trout fishing may be found. Good hotel accommodations and supplies at Mack.

WESTWATER

(488 Miles from Denver. Elevation, 4,340 Feet.)

Good bear and deer hunting, also grouse, sage hen and prairie chicken in season on Pinon Mesa, fifteen miles from station. Splendid water, camp grounds ideal. Pack outfits and guides can be secured at Westwater, which is the nearest supply point and postoffice.

GREEN RIVER

(UTAH)

(555 Miles from Denver. Elevation, 4,080 Feet.)

Good camping grounds adjacent to station and for several miles up and down the Green River, reached by private conveyance. Private grounds mostly, but usually no objection to camping on same. A day's ride with a good pack outfit brings one to the head of Rattlesnake Cañon, at the top of the divide between the great Uintah country and the Green River Valley. Here you are in the midst of the bear and deer country. Plenty of the best of water, wood, etc., making ideal camps. A three days' ride down the river in a gasoline launch brings you to the cataracts of the Grand Cañon of the Colorado, where the walls of the cañon are a mile high, overlooking the Natural Bridges of Utah, among the greatest wonders of nature in the West, and up the

On the Green River, Utah

Grand to Moab. Two days by auto, one day by pack train, and you view the Natural Bridges of Utah, the arches of which are high enough to clear the Mormon Temple of Salt Lake City.

Plenty of fish common to the Green River, small game near station and large game plentiful (such as deer and bear) twenty-five to forty miles out. Supplies, conveyances and packs can be secured at Green River station. Fine scenery, fishing and hunting may be had on this trip. Gasoline launches and row boats can be secured at any time with or without attendants for trips up or down the river.

PRICE

(619 Miles from Denver. Elevation, 5,547 Feet.)

Good camping grounds at Strawberry, fifty miles from Price. Ground is public, reached by wagon. Good mountain water, plenty of timber and good grass. Scenery very fine. Plenty of mountain trout in Strawberry River. Nearest railway station, postoffice and general supply point, Colton. Good grounds also at Harper, thirty miles north, on stage line from Price to Fort Duchesne. Good deer hunting. Plenty of timber, good mountain water. Nearest railway station, Sunnyside. Postoffice, Harper. Daily mail from Price.

COLTON

(644 Miles from Denver. Elevation, 7,170 Feet.)

The Pleasant Valley Branch, between Colton and Scofield, affords beautiful camping and fishing grounds. Grounds mostly public. Mountain scenery, streams, small valleys and some timber. Fine trout fishing in the streams. Nearest postoffice and supply point, Colton.

SCOFIELD

(660 Miles from Denver. Elevation, 7,675 Feet.)

On Pleasant Valley Branch of the Denver & Rio Grande Railroad, fifteen miles from Colton.

Good camping grounds on Fish Creek in this vicinity. Public grounds. Good fishing on Gooseberry Creek, some miles distant, but necessary to pack. Also other points two to five miles above station, in timber lands. Scenery grand, altitude 8,000 feet, weather cool during entire summer. Teams can be had at Scofield to take parties to grounds. Good duck hunting and some deer within five miles of Scofield. Scofield nearest postoffice and supply point.

TUCKER

(658 Miles from Denver. Elevation, 6,217 Feet.)

First-class camp grounds on Soldier Fork, Spanish Fork, Tie Fork, Clear Creek, Indian Creek and in Pleasant Valley, on public lands; climate delightful and scenery magnificent; well-timbered lands. Fishing in all above streams is fairly good.

THISTLE

(676 Miles from Denver. Elevation, 5,033 Feet.)

Good camping grounds on Diamond Creek, five to ten miles distant. Public grounds, reached by wagon. Good water in Diamond Creek, and unusually good fishing. Timber along creek, good mountain scenery. Thistle nearest postoffice and supply point.

In American Fork Cañon, Utah
One of the Invigorating Pleasures of a Mountain Outing

FAIRVIEW

(709 Miles from Denver. Elevation, 6,033 Feet.)

On the Marysvale Branch of the Denver & Rio Grande Railroad, thirty-two miles from Thistle.

Good camping grounds about six miles distant, on Small Creek. Public lands, well timbered. Very good fishing twelve to thirteen miles distant on Huntington. Good camping grounds, well timbered. Good sage hen, rabbit and prairie chicken shooting. Fairview nearest postoffice and supply point, livery, etc.

MT. PLEASANT

(715 Miles from Denver. Elevation, 5,857 Feet.)

On the Marysvale Branch of the Denver & Rio Grande Railroad, thirty-seven miles from Thistle.

East of Mt. Pleasant, about ten miles, and extending a distance of probably twenty miles north and south along the mountain top, is a series of plateaus, which provide splendid camping grounds during the summer months. The streams provide fine fishing, water and feed are plentiful, the scenery is magnificent and the timber and undergrowth provide ample shade for all purposes. Bear are plentiful throughout the mountains, and deer are numerous. The fishing grounds are reached by several good wagon roads and are about four hours' drive from Mt. Pleasant.

EPHRAIM

(730 Miles from Denver. Elevation, 5,543 Feet.)

On the Marysvale Branch of the Denver & Rio Grande Railroad, fifty-four miles from Thistle.

Fourteen miles west of Ephraim is located Wales Reservoir, which affords excellent fishing; large black bass are plentiful. Five miles east in the mountains is good bear hunting and two miles west in swamp, duck and geese are plentiful in season. Good roads to all points.

MORONI

(741 Miles from Denver. Elevation, 5,495 Feet.)

On the San Pete Valley Branch of the Denver & Rio Grande Railroad, eleven miles from Ephraim.

Moroni is surrounded by some of the best duck shooting in the state. Sage hens and prairie chickens are quite plentiful on the adjacent brush areas. Rabbits are very numerous and furnish excellent sport. The reservoir west of town teems with bass. Camping here is on private grounds, but no charge is made. The Gunnison Plateau, four miles to the west, as well as Maple Cañon, five miles distant, contain some of the most picturesque scenery in America. Maple Cañon is in the National Forest Reserve and furnishes ideal camp sites. Deer and lion are found in numbers.

MANTI

(737 Miles from Denver. Elevation, 5,530 Feet.)

On the Marysvale Branch of the Denver & Rio Grande Railroad, sixty miles from Thistle.

Good hunting in the mountains near by; bear, deer and mountain lion in season. Beautiful camping place at Funk's

Lake, a natural reservoir in a basin, high mountain peaks on the east and low foothills on the west and north. Five miles from Manti; stage or private conveyance. Grounds are private, but rental reasonable. Rabbits, sage hens and prairie chickens abound. Nearest postoffice and supply point, Sterling, one-half mile.

RICHFIELD

(780 Miles from Denver. Elevation, 5,308 Feet.)

On the Marysvale Branch of the Denver & Rio Grande Railroad, 104 miles from Thistle.

Camp grounds at Fish Lake, thirty miles distant, at an elevation of 9,750 feet. Here is located a hotel with many cottages and tents for rent at reasonable prices. Gasoline launch and row boats on the lake. Excellent trout fishing in lake, as well as numerous streams. Mountain climbing. Teams to be secured at Richfield or Salina, which are nearest postoffices and supply points. Auto service, Richfield to Fish Lake. Good fishing and scenery.

ELSINORE

(788 Miles from Denver. Elevation, 5,335 Feet.)

On the Marysvale Branch of the Denver & Rio Grande Railroad, 112 miles from Thistle.

Good camping grounds in Monroe Cañon, two miles distant. Fine fishing. Magnificent scenery. Large plunge baths. Waters noted for their medicinal quality. Reached by stage from Elsinore, four miles distant. Supply point, Monroe.

MARYSVALE

(808 Miles from Denver. Elevation, 5,839 Feet.)

On the Marysvale Branch of the Denver & Rio Grande Railroad, 133 miles from Thistle.

Splendid camping grounds along the Sevier River and adjacent cañons, on Government land. High mountains rise on both sides, and mountain streams teeming with trout pour into the Sevier River at frequent intervals. Country is well timbered. Marysvale supports several good stores and hotels. Panguitch, at a distance of sixty-five miles, south of Marysvale, furnishes good fishing and is situated in a cañon with good camping grounds all around on public land. Panguitch, nearest postoffice and supply point, fourteen miles from lake. Several good stores and hotels. Some of the best fishing in the state is no doubt found here. Good hunting in the surrounding country, close to station—bear, deer, mountain lions, rabbits, grouse and a few quail.

CASTILLA SPRINGS

(680 Miles from Denver. Elevation, 4,912 Feet.)

These hot springs are fast becoming famous for their medicinal qualities. Good camp grounds in the vicinity and on Diamond Creek, one and one-half miles distant, well appointed hotel and excellent fishing. Supplies obtainable at Springville, Castilla and Thistle.

Ogden Cañon, Utah

SPRINGVILLE

(691 Miles from Denver. Elevation, 4,555 Feet.)

Good camping in Hobble Creek Cañon, six miles from Denver & Rio Grande depot. Grounds at Kelly's, Sanford's, Crandall's and other ranches. Especially fine for families on summer outings. Grounds private but free. Good board at reasonable prices if desired.

Good trout fishing in Hobble Creek. Good hunting in surrounding mountains. Bear, deer, mountain lion, grouse and quail in season.

Good fishing and duck hunting at Utah Lake, three miles from town, in season. Three livery stables. Reasonable prices.

Outfitting point for the famous Strawberry Valley, where fishing and hunting are good the entire season. Nearest postoffice and supply point, Springville.

SPANISH FORK

(695 Miles from Denver. Elevation, 4,558 Feet.)

On the Tintic Branch of the Denver & Rio Grande Railroad, three miles from Springville.

A number of good camping grounds along the shores of Utah Lake, three to six miles from the station; good fishing in the lake, and many wild ducks in the open season. Supplies and livery to be secured at Spanish Fork, which is also nearest postoffice.

PAYSON

(702 Miles from Denver. Elevation, 4,610 Feet.)

On the Tintic Branch of the Denver & Rio Grande Railroad, ten miles from Springville.

The shores of Utah Lake, ten miles distant, afford many delightful camp grounds. Good fishing and duck shooting in open season. Postoffice, livery and supplies at Payson.

GOSHEN

(713 Miles from Denver. Elevation, 4,530 Feet.)

On the Tintic Branch of the Denver & Rio Grande Railroad, twenty-two miles from Springville.

A number of good camping grounds are located on the shores of Utah Lake, three miles from station. Good fishing in the lake and many wild ducks in open season. Supplies and livery may be obtained at Goshen, which is nearest postoffice.

PROVO

(696 Miles from Denver. Elevation, 4,512 Feet.)

Excellent private camping grounds can be had at Upper Falls resort and at Forks, located on the Provo Cañon Branch of the Denver & Rio Grande, eleven and twelve miles respectively from Provo, which is the nearest postoffice. Good tents are furnished at a rental of from $1.50 to $2.50 per week. These



Provo Cañon, Utah

grounds are on Provo River, in the heart of the cañon, where fine fishing for mountain trout and black bass can be had. Sage chicken hunting is also a feature of the cañon.

CHARLESTON

(718 Miles from Denver. Elevation, 5,430 Feet.)

On the Provo Cañon Branch of the Denver & Rio Grande Railroad, twenty-five miles from Provo.

Good camping grounds on private lands at nominal rental, along the Provo River. Good fishing in streams, shady camp grounds and delightful scenery and climate. Postoffice, livery and supplies at Charleston. Strawberry Valley, described under Heber, is also accessible from Charleston.

Lake Blanche, Cottonwood Cañon, Utah

HEBER

(722 Miles from Denver. Elevation, 5,559 Feet.)

On the Provo Cañon Branch of the Denver & Rio Grande Railroad, twenty-nine miles from Provo.

There are numerous places in Provo Cañon which offer tempting invitations to parties desiring to camp out, chief among these being Spring Dell and Upper Falls, at both of which places hotel accommodations may be secured. There are also tents for rent to parties who wish to avail themselves of the same, a nominal rate being charged. There is excellent trout fishing in the stream which runs through the cañon, and grouse and small game upon the hills. In the immediate vicinity of Heber are the Hot Pots at Midway, about three miles from the Heber depot. About one mile beyond the Hot Pots is Hoover's Grove, which is quite popular as a camping ground. But by far the most popular camping place is Strawberry Valley, about twenty-five miles distant, and easily reached by wagon. Here are all kinds of game, both large and small, and the finest specimens of brook trout are to be found in abundance. There are several hotels, at which

excellent accommodations may be had. A good livery stable, fully equipped, is ready at all times to supply the needs of campers at a moderate charge.

GENEVA

(705 Miles from Denver. Elevation, 4,502 Feet.)

Resort located on the shores of Utah Lake, which is twenty miles in length and twelve miles wide, in the heart of Utah Valley, at the foot of the Wasatch Mountains. Hotel accommodations. Good camping grounds at small rental. Fine bass and trout fishing. Lake boating.

AMERICAN FORK

(709 Miles from Denver. Elevation, 4,563 Feet.)

Good camping grounds on shore of Utah Lake, one and one-half miles from station, also in American Fork Cañon, seven to twenty miles. Both reached by private conveyance. Free private camping grounds at lake. Public grounds in cañon. Grouse and sage hens in cañons. Catfish, bass, trout and suckers in Utah Lake. Artesian water on lake shore. American Fork Cañon, celebrated for its varied and beautiful scenery. Fine springs and clear cold running water in cañon. Above point also reached from Lehi.

LEHI

(713 Miles from Denver. Elevation, 4,550 Feet.)

Five miles southwest of Lehi, near banks of Utah Lake, are situated Saratoga Springs—a delightful bathing resort, hot water—containing splendid medicinal properties, particularly beneficial for rheumatism. Utah Lake is a fresh body of water, about one and one-half miles from Lehi, and is noted for trout, black bass and catfish fishing. Good hotel accommodations and livery at reasonable rates.

MIDVALE

(730 Miles from Denver. Elevation, 4,365 Feet.)

Private camping grounds and summer resort at Wasatch, eleven miles east of Midvale, in Little Cottonwood Cañon, Wasatch Range of mountains. Reached by team from Midvale. Number of good cottages, rent $2 to $5 per week. Fine trout fishing.

MURRAY

(734 Miles from Denver. Elevation, 4,310 Feet.)

Nearest camping ground is six miles from station in Big Cottonwood Cañon, reached by stage every day during season. Grounds public; some private grounds cost $1 per week for camping privilege. About twelve miles from mouth of cañon is Brighton, a summer resort, with cottages and tents to rent. Has hotel and store during season, and is a very desirable place to camp. Trout fishing very good in Big Cottonwood Creek. Post-office and supply point, Brighton.

Big Cottonwood Creek, Utah

SALT LAKE CITY

(741 Miles from Denver. Elevation, 4,224 Feet.)

"Camping out" is a favorite summer diversion of residents of and visitors to Salt Lake City. There are so many ideal camping-out places, distant from twelve to one hundred miles, that it is hard to particularize. It might be said with accuracy that camping is found highly enjoyable all about the "City of the Saints." The City Creek Cañon, which is reached in a few minutes' walk from Temple Square, gradually widens out as it reaches the summit of the hills many miles away, affording innumerable camping grounds amid the shade of the cottonwood and other trees and shrubs that line the banks of the little stream. Emigration Cañon, reached by electric cars from Main Street direct to the summit of the Wasatch Range, from which point a magnificent panoramic view of mountain ranges and valleys for a hundred miles in all directions is obtainable. Eight miles dis-

tant from the heart of the city begins the favorite cañon known as "Parley's," through which winds a branch line of the Rio Grande road, always keeping company with the little mountain stream that dashes over the precipice to the power house and reservoirs below. In this cañon are several popular resorts, the principal of which are Pharaoh's Glen, Mountair and Felt's Resort, all of which offer particular advantages to campers. The railroad affords additional attractions in that you can board a train and reach Salt Lake City or the opposite terminus, Park City, in an hour's time. Parley's Cañon presents a succession of shady places suitable for camping along its entire length, with the novelty of good trout fishing and hunting, as well as mountain climbing, in the immediate vicinity. No place in Utah is more attractive nor the environment more beautiful than Parley's Cañon. The Little

Brighton's and Silver Lake, Utah

and Big Cottonwood cañons, reached by team from the city, lead through countless groves of cottonwood trees to "Brighton's," or the "Summit." In the vicinity of Brighton, twenty-five miles from Salt Lake City, and along the shores of Lake Mary, Lake Blanche or Silver Lake, nature has fashioned the contour of the country as if with special aptitude to the wants of campers. Here are fishing, boating, hunting and mountain climbing at an altitude of 7,000 to 9,000 feet, where the days are always bright and warm and the nights so cool that blankets and comforts are brought into requisition. Saltair Beach, thirteen miles from Salt Lake. Suburban trains every forty-five minutes in season. Fare, twenty-five cents. Finest salt-water bathing in the world. Immense dancing pavilion and other amusements. Lagoon

Resort, fifteen miles from Salt Lake. Electric service every forty-five minutes. Fare, fifty cents. Salt Lake City is the natural outfitting point for most of the trips mentioned in Utah, and as all tourists would naturally want to see the attractions of this quaint and picturesque city of the Mormons, it is well to purchase your ticket to that point and make your diverging trip therefrom.

Bathing at Saltair Beach, Great Salt Lake

OGDEN

(778 Miles from Denver. Elevation, 4,293 Feet.)

Good camping, fishing and hunting in vicinity. Ogden Cañon, one of the most beautiful in the West, is reached by electric lines of the Ogden Rapid Transit Company, and a fine automobile road.

Good hotel accommodations at the Hermitage and Idlewild resorts, located respectively seven and eight miles from Ogden.

Plenty of timber and good camping grounds at various points in the cañon. Good trout fishing in Ogden River and its tributaries.

The famous Utah Hot Springs, located twelve miles north, are reached by an electric car line. Good hotel accommodations.

Good duck shooting in vicinity, among which might be mentioned the grounds of the Wasatch Gun Club, twelve miles northwest of the city and two miles from car line. Also North Shore Gun Club, ten miles west of Ogden. Arrangements can be made for a few days' good shooting during season at either of these clubs and at a reasonable expense.

Good deer and bear shooting during season in the mountains east of the city, from five to fifteen miles distant.



Crystal Glen, in Ogden Cañon, Utah

A Drive up Henson Creek, near Lake City, Colorado

Vacation Estimates

IT is not to be expected that all tourists will care to spend their entire outing in camp, and for the purpose, therefore, of giving the vacation-seeker some idea as to the cost of various sight-seeing tours a few "Estimates" have been carefully prepared, showing approximately the railroad fares, hotel bills and incidental expenses.

The estimates shown herein under "No. 1" include room and board at the higher-priced hotels, also somewhat more expensive carriage drives, *i. e.*, for more elaborate turn-outs, smaller parties, or greater distances. Under "No. 2" the estimates are based on prices at less expensive hotels where satisfactory accommodations can be secured. It should be understood that all figures excepting railroad fares are approximate, although in no case will the cost vary greatly from the amount shown.

The railroad fares given are special rates in effect daily throughout the season, May 15th to October 31st. It should be remembered, however, that at frequent intervals still lower rates are made on account of conventions, excursions, etc., of which you can take advantage and thus materially reduce your expenses.

Trips to Mountain Resorts

For Health and Pleasure Seekers

In the following estimates seven days is the length of time figured at each hotel, as it is presumed that those who are simply in search of rest or health will wish to spend at least that period at one resort. If, however, a shorter or longer stay is anticipated, it will be an easy matter to reduce or increase the estimate accordingly. Very often, of course, considerable reduction in the hotel rate can be secured for a longer period.

PALMER LAKE AND GLEN PARK

Palmer Lake is 52 miles from Denver on the exact summit of the divide between the Platte and Arkansas rivers (altitude, 7,237 feet). It is just at the foot of the mountains, into which most enjoyable excursions may be made riding, driving or on foot. Glen Park and Pine Crest adjoin Palmer Lake on the south. There are also excellent golf links in the vicinity.

ESTIMATES

	No. 1	No. 2
One Ticket, Denver to Palmer Lake and return, good ten days	$ 2.80	$ 2.80
Hotel, seven days	12.00	9.00
Carriage drive	2.00	....
Total	$16.80	$11.80

Round trip fare from Colorado Springs, $1.30; from Pueblo, $3.70.

PINE CREST

Pine Crest is a delightful resort adjoining Palmer Lake on the south, recently established for the benefit of those who desire to purchase or rent cottages. A boarding house will provide meals for those who do not care to do their own cooking. Dancing pavilion, modern steam-heated swimming pool, golf links, tennis courts, etc.

ESTIMATES

	No. 1	No. 2
One Ticket, Denver to Palmer Lake and return, good ten days	$ 2.80	$ 2.80
Hotel, seven days	12.00	10.00
Carriage drive	2.00	....
Total	$16.80	$12.80

Round trip fare from Colorado Springs, $1.30; from Pueblo, $3.70.

COLORADO SPRINGS AND MANITOU—PIKES PEAK REGION

These popular resorts are so close to each other, both as to distance and interest, that we include them under the same heading. Colorado Springs is 75 miles from Denver, while Manitou is 5 miles farther west at the foot of Pikes Peak. The two points are connected by a branch of the Denver & Rio Grande Railroad and by an electric street-car line. Among the many sight places in the vicinity are the Garden of the Gods, Glen Eyrie, Williams Cañon, Cave of the Winds, Monument Park, Pikes Peak, Ute Pass, Rainbow Falls, Mt. Manitou, Red Mountain, Crystal Park, reached by a newly built private auto road ten miles long, Cheyenne Cañons and Seven Falls, while the iron and soda springs at Manitou constantly afford refreshment for the tourist. Lovers of golf will find first-class links at Colorado Springs.

ESTIMATES

	No. 1	No. 2
One Ticket, Denver to Colorado Springs and return, good ten days (Manitou 20c higher)	$ 4.05	$ 4.05
Hotel, seven days	21.00	14.00
Carriage drives	4.00	2.00
Total	$29.05	$20.05

Fare from Pueblo to Colorado Springs, $2.45 (Manitou 20c higher).

CAÑON CITY AND THE ROYAL GORGE

The Royal Gorge—in the Grand Cañon of the Arkansas, 165 miles from Denver—is the most remarkable chasm in the world through which a railroad passes. Like Niagara Falls, the Yellowstone National Park and the Natural Bridges of Utah, the Royal Gorge is one of Nature's masterpieces, and its grandeur has been heralded in all parts of the world. A few minutes' ride beyond the peaceful town of Canon City, the train enters the portals of the Grand Cañon of the Arkansas, whose walls narrow rapidly until at the Hanging Bridge they are only thirty feet apart and rise perpendicularly for over half a mile. Words cannot depict the grandeur of this eight-mile ride through the Cañon of the Arkansas. When first examined it seemed impossible that a railroad could be constructed through this stupendous cañon. There was scarcely room for the river alone, and granite ledges blocked the path with their mighty bulk. But the energy of man in time conquered, the obstructions were blasted away and the roadbed, closely following the contour of the cliffs, was made, and today the cañon is a thoroughfare and a world-wide wonder for thousands of transcontinental travelers. The top of the Gorge (2,627 feet straight above the track and river bed) can easily be reached by wagon or auto from Canon City by way of the famous Sky Line Drive and Royal Gorge Highway. En route from Denver you pass Palmer Lake at the summit of the divide, Colorado Springs, with Manitou and Pikes Peak nearby,

and Pueblo, with its great smelters and steel works. Stopovers are allowed at Canon City within transit limit on all Colorado and Utah Tourist and Pacific Coast tickets.

ESTIMATES

	No. 1	No. 2
One Ticket, Denver to Cañon City or Parkdale (Royal Gorge) and return, good until October 31, allowing stopover at Cañon City	$ 9.00	$ 9.00
Hotel at Cañon City, seven days	18.00	10.50
Auto trip to Top of Royal Gorge, including one way via the Sky Line Drive, 20-mile trip, requiring two hours. For three or more persons at per capita rate of	2.50	....
Auto trip over the Sky Line Drive, 7-mile trip, requiring forty-five minutes. For three or more persons at per capita rate of	....	.75
Total	$29.50	$20.25

Round trip fare to Cañon City from Colorado Springs, 10 days, $6.05; Saturday or Sunday to Monday, $4.50. From Pueblo, Sunday only, $1.50; Saturday or Sunday to Monday, $2.70.

LEADVILLE

Leadville, the highest city in the world (altitude, 10,200 feet), is 275 miles from Denver, in the center of the great gold and silver mining district which became famous in the late seventies. On account of its lofty position and the famous mines which are so easily accessible, the city is of extraordinary interest to the tourist, and for the sportsman it is a most convenient outfitting point for the fishing grounds along the Eagle River and at Twin Lakes, both of which localities are well stocked with mountain trout. On the way from Denver to Leadville the following points of interest will be passed, and you are at liberty to use your pleasure as to stopovers: Palmer Lake, Colorado Springs, with Manitou and Pikes Peak nearby, the cities of Pueblo, Florence and Cañon City, the famous Royal Gorge in the Grand Cañon of the Arkansas, Salida (from which point a one-day side trip may be made up Marshall Pass, if desired), Brown's Cañon and the Collegiate Peaks.

ESTIMATES

	No. 1	No. 2
One Ticket, Denver, Colorado Springs or Pueblo to Leadville and return, limit October 31, allowing stopovers	$12.00	$12.00
Hotel, seven days	10.50	7.00
Carriage drive	4.00	2.00
Total	$26.50	$21.00

GLENWOOD SPRINGS

As a health and pleasure resort, Glenwood Springs is almost unrivalled. It is a beautiful spot located 360 miles from Denver, and has attained wide fame, both for its marvelous hot springs and for its magnificent Hotel Colorado. The spacious bath house and vapor caves afford ample facilities for the treatment of the afflicted, while the great open-air bathing pool is a source of delight to everyone during both summer and winter. Glenwood

Springs is most picturesquely located and beautiful drives may be taken into the Grand River Cañon and to various other mountain sight places. The angler will find Glenwood Springs most conveniently located for fishing trips to the streams in the vicinity, where excellent trout fishing will always be found in season. The golfer will find first-class links at Glenwood.

Hanging Lake, near the Grand River Cañon, ten miles east of this resort, is one of Nature's wonders recently discovered. It

Hanging Lake, near Glenwood Springs

lies high up in an overhanging basin formed ages ago by a gradual deposit of lime from the mountain streams. Luxuriant pines, ferns and moss combine with the lake and falls to form one of the most beautiful spots in the Rockies.

En route from Denver to Glenwood Springs the traveler passes Palmer Lake at the summit of the divide, Colorado Springs, with Manitou and Pikes Peak nearby; Pueblo, with its great smelters and steel works; Cañon City, where is located the State Penitentiary; the Royal Gorge and the Grand Cañon of the Arkansas; Salida, Brown's Cañon, Collegiate Peaks, Leadville, the highest city in the world; Tennessee Pass and the cañons of the Eagle and Grand rivers.

ESTIMATES

	No. 1	No. 2
One Ticket, Denver, Colorado Springs, Manitou or Pueblo to Glenwood Springs and return, limit October 31, allowing stop-overs	$15.00	$15.00
Hotel, seven days	25.00	14.00
Carriage drives	4.00	2.00
Bathing	3.00	3.00
Total	$47.00	$34.00

Week-end tickets, good 10 days, on sale Fridays and Saturdays, $10.00.

GUNNISON

Gunnison, situated 288 miles from Denver, is a most desirable resort point and is particularly attractive to the fisherman. It is located on the Gunnison River, famous for the great trout catches made every season by the devotees of the rod and line. Excellent hotel accommodations are afforded for those who desire to remain in town and take occasional fishing and pleasure trips into the surrounding country, while the sportsman who wishes to follow his pastime more strenuously can obtain a suitable camping outfit in Gunnison at a reasonable price. The well-known fishing points of Almont, Pitkin, Parlin, Iola, Doyle, Cebolla, Hierro, Kezar, Sapinero and Cimarron are all in this vicinity and may be easily reached.

ESTIMATES

	No. 1	No. 2
One Ticket, Denver, Colorado Springs or Pueblo to Gunnison and return, limit October 31, allowing stopovers	$13.45	$13.45
Pullman and parlor car accommodations, round trip	4.50	4.50
Hotel, seven days	15.00	10.00
Carriage drives	4.00	2.00
Total	$36.95	$29.95

OURAY

Set in a great amphitheater, from which there are but two outlets, is Ouray, the famous resort of southwestern Colorado. It is situated 387 miles from Denver on the narrow-gauge line, being reached via the Marshall Pass route. For picturesque location Ouray surpasses all other towns in the Rocky Mountains, while its hot springs have gained fame for their remarkable curative properties.

Among the carriage drives the visitor should not fail to take the trip over the famous Circle Route Stage Line from Ouray to Red Mountain, which comprises twelve miles of the grandest mountain scenery in the world. Box Cañon is also one of Ouray's attractions and is within easy walking distance.

On the way to Ouray the traveler passes some of the most magnificent scenic wonders of all those afforded by the Denver & Rio Grande Railroad, including Colorado Springs, with Manitou and Pikes Peak nearby, Royal Gorge in the Grand Cañon of the Arkansas, the far-famed Marshall Pass, the Black Cañon of the Gunnison and the remarkable Curecanti Needle, besides traversing the great fruit districts near Cañon City and Montrose and in the Uncompahgre Valley.

ESTIMATES

	No. 1	No. 2
One Ticket, Denver, Colorado Springs or Pueblo to Ouray and return, limit October 31, allowing stopovers	$20.85	$20.85
Pullman and parlor car accommodations, round trip	5.50	5.50
Hotel, seven days	18.00	9.00
Stage drive, Ouray to Red Mountain and return	5.00	5.00
Total	$49.35	$40.35

WAGON WHEEL GAP

Wagon Wheel Gap is located 312 miles from Denver on the Rio Grande, the best trout stream in southern Colorado. It is attractively situated and has become a favorite health and pleasure resort, possessing excellent mineral hot springs, which are noted for their curative properties. The recently established Wheeler National Monument Park, with its wonderful sandstone formations, is easily reached by a new Government trail from Wagon Wheel Gap, being ten miles distant. In addition to the carriage drives in the immediate vicinity, various side trips on the railroad may be made to Del Norte, Monte Vista, Creede and other adjacent points. The Hot Springs Hotel is well appointed and conducted, while the spacious bath house is provided with every variety of baths, including two large swimming

Landing a Big One on the Gunnison

reservoirs. Wagon Wheel Gap is visited annually by many expert anglers from the East, who have always found the waters of the Rio Grande abundantly supplied with the gamey mountain trout.

En route to Wagon Wheel Gap the following points of interest are passed, at which stopovers may be made if desired: Palmer Lake, Colorado Springs, with Manitou and Pikes Peak nearby, Pueblo, La Veta Pass, Spanish Peaks, Sierra Blanca and Alamosa, the metropolis of the great San Luis Valley.

ESTIMATES

	No. 1	No. 2
One Ticket, Denver to Wagon Wheel Gap and return, limit October 31, allowing stopovers	$19.00	$19.00
Pullman accommodations, Denver to Alamosa or Wagon Wheel Gap and return	4.00	4.00
Hotel, seven days	21.00	16.00
Carriage drives	4.00	2.00
Bathing	2.00	2.00
Total	$50.00	$43.00

Round trip fare from Colorado Springs, $15.70; Pueblo, $13.65; limit October 31.

Week-end tickets, good 10 days, on sale Fridays and Saturdays: From Denver, $12.70; Colorado Springs, $10.45; Pueblo, $9.15.

Born's Lake, near Pagosa Springs

PAGOSA SPRINGS

Pagosa Springs is in southwestern Colorado, 421 miles from Denver. Its elevation is 7,108 feet. The town is provided with good hotel accommodations and bath houses. The waters carry a very high degree of natural heat and have some remarkable

A Mountain Lion at Close Quarters

cures to their credit. The beautiful San Juan River, abounding with trout, runs through the village, making it an ideal resort for the fisherman.

En route from Denver to Pagosa Springs the tourist passes Palmer Lake, at the summit of the divide, Colorado Springs, with Manitou, Pikes Peak and the numerous other attractions adjacent thereto, Pueblo, "The Pittsburgh of the West," La Veta Pass (9,392 feet), the great San Luis Valley, the magnificent Toltec Gorge, and the Jicarilla Indian Reservation, just over the boundary line in New Mexico.

ESTIMATES.

	No. 1	No. 2
One Ticket, Denver to Pagosa Springs and return, limit October 31, allowing stop-overs	$27.15	$27.15
Pullman and parlor car accommodations, Denver to Pagosa Junction and return	5.00	5.00
Hotel, seven days	12.00	9.00
Hot springs baths	2.00	2.00
Total	$46.15	$43.15

Round trip fare from Colorado Springs, $23.85; from Pueblo, $21.85.

A Denver & Rio Grande Train in the Mighty Royal Gorge

The Toll Road—"Around the Circle" Trip

Famous Scenic Trips

For Sight-Seers

THE following estimates are arranged for those vacation seekers who do not desire simply to go to one point and remain, but who wish to cover the ground in a sight-seeing way, with occasional short stops at points en route. The estimated time at destination is therefore made as short as possible. Open-top observation cars are operated during the summer months on daylight trains through the Royal Gorge, Grand Cañon of the Arkansas and Black Cañon of the Gunnison, furnishing ample opportunity for viewing the magnificent scenery. Dining cars (service a la carte) are run on all through standard gauge trains.

DENVER TO GRAND JUNCTION AND RETURN

On this popular trip you pass the following points: Palmer Lake, Pine Crest, Colorado Springs, with Manitou and Pikes Peak nearby; Pueblo, where may be seen the great smelting and

Looking down into the Royal Gorge from the Top

steel works; Florence, the oil center of Colorado; Canon City, where is located the Colorado State Penitentiary; Royal Gorge, in the Grand Cañon of the Arkansas; Marshall Pass (altitude 10,846 feet); Curecanti Needle, in the famous Black Cañon of the Gunnison, and the great fruit districts of Montrose, Delta and Grand Junction. At Grand Junction close connection is made for the return trip via the standard-gauge line through Glenwood Springs, where at least one day's stopover should be made. On leaving Glenwood Springs the route is through the Cañon of the Grand River, Eagle River Cañon and over Tennessee Pass, returning at Salida to the line on which the going trip was made, and thus affording another opportunity to view the wonderful Royal Gorge on the return to Denver.

This trip is planned to leave Denver on the evening train. Should one desire to leave on the morning train and lay over night at Salida, this could be done at approximately the same expense by eliminating the Pullman charge.

ESTIMATES.

	No. 1	No. 2
One Ticket, Denver, Colorado Springs, Manitou or Pueblo to Grand Junction and return, limit October 31, allowing stopovers.	$21.00	$21.00
Pullman car accommodations, Denver to Salida	2.00	2.00
Parlor car accommodations, Salida to Montrose	.50	.50
Pullman seat fare, Grand Junction to Denver (provided daylight train is used)	1.70	1.70
If stopover is made at Glenwood Springs, Pullman seat fare, Glenwood Springs to Denver, $1.25.		
Hotel at Glenwood Springs	4.00	2.50
Bathing at Glenwood Springs	1.00	.50
Total	$30.20	$28.20

DENVER TO SALT LAKE CITY OR OGDEN AND RETURN

Up to Grand Junction this trip is the same as the "Grand Junction" trip preceding, and to that point the foregoing description will suffice. Soon after leaving Grand Junction, Utah is reached. The first locality of special interest is the wonderful Green River country, which has lately come to the front as a great fruit-raising section. Leaving the station of Green River, the train passes the high Book Cliffs, lying to the north and west. Far to the south may be seen the outlines of the strange rock formations where the Green River approaches the Grand Cañon of the Colorado. Following Price River, the train enters the cañon of the same name and soon the beautiful Castle Gate bursts into view. A little later the older settled sections of Utah begin to appear, and there is much of interest all the way on to Salt Lake City and Ogden, including the fertile Utah Valley and Utah Lake. In Salt Lake City the visitor should spend at least three days, and a still longer period can be utilized to advantage. The principal points of interest are those in connection with the Mormon Church, being the famous Temple and Tabernacle, the Bee

Hive House (formerly the home of Brigham Young's wives), the Lion House, the old School House, Young's grave, etc., etc. Fort Douglas, the United States Military Post, is located near the city. Of course, at least one trip should be made to Saltair Beach, on the shores of the great salt sea. From Salt Lake City many beautiful excursions can be easily made to Park City, the Hot Pots, Bingham and other points of interest in the vicinity. The Denver & Rio Grande continues northward, through a curious lagoon region, the Great Salt Lake and Antelope Island on the left, the Wasatch range on the right, past steaming hot springs, many thriving truck ranches and orchards, thirty-seven miles to Ogden. This, in size the second city of Utah, snugly nestling where a spur of the Wasatch terminates, contains good hotels, broad streets, handsome residences, and has large manufacturing interests. Ogden Cañon, opening out of the city and reached by auto or other vehicle over a superb road, is a marvelous beauty spot. Four miles from the city is a hot springs resort.

ESTIMATES.

	No. 1	No. 2
One Ticket, Denver, Colorado Springs, Manitou or Pueblo to Salt Lake City or Ogden and return, on sale June 1st to September 30th, good to October 31st, allowing stopovers	$27.50	$27.50
Pullman car accommodations, Denver to Salt Lake City or Ogden and return:		
Standard sleeper	8.00	....
Tourist sleeper	....	4.00
Hotel at Salt Lake City or Ogden, one day	3.00	2.00
Total	$38.50	$33.50

Ruby Castles, Grand River Cañon

"AROUND THE CIRCLE"

One Thousand Miles Through the Rockies

Years ago this great trip was planned by the Denver & Rio Grande Railroad and became popular at once, until now the name is familiar throughout the country. There are several ways of making this journey. The most popular trip is from Denver, Colorado Springs or Pueblo via the Royal Gorge, Salida, Marshall Pass, Black Cañon of the Gunnison, Montrose, Ridgway, Durango, Toltec Gorge, Alamosa and La Veta Pass. And in this route there are two variations, viz., between Montrose and Durango. If the "all rail" route is desired, the trip is made via the Rio Grande Southern Railroad from Ridgway through Telluride, Rico and Mancos, from which point the Cliff Dwellings are reached. If the traveler wishes to use the stage line, he should take the Denver & Rio Grande from Montrose to Ouray, the Circle Route stage line to Silverton, and the Denver & Rio Grande through Las Animas Cañon to Durango.

ESTIMATES.

	No. 1	No. 2
One Ticket from Denver, Colorado Springs or Pueblo "Around the Circle," good 60 days, allowing stopovers	$28.00	$28.00
Pullman accommodations, Denver to Salida and Alamosa to Denver	4.00	4.00
Parlor car accommodations, Salida to Ouray or Ridgway and Durango to Alamosa	1.50	....
Hotel at Telluride or Ouray	3.00	2.00
Hotel at Durango or Silverton	3.00	2.00
Total	$39.50	$36.00

The "Circle" trip can also be made via Grand Junction and Glenwood, in lieu of Marshall Pass and Black Cañon, at an additional charge of $5.00.

The side trip from Mancos to the Cliff Dwellings and return, occupying three days, may be made at an additional cost of $15.00 for one person, or $10.00 each for two or more. Meals and bed in park, 75c each.

The Aztec Ruins near Aztec, N. M., may be visited with a one-day side trip from Durango, at a cost of $2.20 for railroad fare and approximately $3.00 for livery hire.

DENVER TO SANTA FE

Santa Fe, the capital of New Mexico and the oldest city in the United States, is 406 miles from Denver and is of great interest to tourists because of its antiquities and its connection with the early history of the country. There is evidence that this locality was inhabited as far back as 1325, which would antedate the Pilgrim Fathers by nearly 300 years. The queer streets, the low adobe houses, the historical buildings and the Mexicans themselves serve to make a stay in the City of Holy Faith a most interesting and enjoyable one. Several days should be utilized for sight-seeing in Santa Fe.

En route from Denver you will pass Palmer Lake, Colorado Springs, with Manitou and the Pikes Peak region nearby; Pueblo, Walsenburg and the surrounding coal mining regions; La Veta Pass, Spanish Peaks, Sierra Blanca, Alamosa, in the fertile San Luis Valley; the volcanic formations in the northern part of New Mexico, and then the series of picturesque Indian pueblos to be

seen at frequent intervals from Embudo to Santa Fe, among them being San Juan with its two churches and gilded statue of the Virgin; Santa Clara and San Ildefonso. From Servilleta, a side trip by stage may be made to the famous Indian pueblo of Taos, twenty-five miles to the east, at a cost of $10 for the round trip. A stopover at Espanola will afford an opportunity to visit the queer Mexican town of Santa Cruz, with its ancient church. The Pajarito Park, just across the Rio Grande River and containing some twenty thousand mysterious Communal and Cliff Dwellings, is easily reached from this point.

ESTIMATES.

	No. 1	No. 2
One Ticket, Denver to Santa Fe and return, on sale June 1st to September 30th, final return limit October 31, allowing stopovers	$23.70	$23.70
Pullman accommodations, Denver to Alamosa and return	4.00	4.00
Hotel at Espanola, one day	2.50	2.50
Hotel at Santa Fe, one day	3.00	2.00
Carriage drive, Espanola to nearby points	1.00	1.00
Carriage drive, Santa Fe	2.50	1.00
Total	$36.70	$34.20

Round trip rate from Colorado Springs, $20.40; from Pueblo, $18.40.

Trip from Espanola to Pajarito Park and Cliff Dwellings, including guide, team, meals, etc., $5.00 per day. Similar arrangements may also be made at Santa Fe.

Among the Tent Rocks of Otowi, Northern New Mexico

The Hunter's Friend

Local Tourist Rates

During the entire summer season the Denver & Rio Grande Railroad will sell Local Tourist Round Trip Tickets from Denver, Colorado Springs, Manitou, Pueblo and Trinidad to many points on its main line and branches in Colorado, Utah and New Mexico at greatly reduced rates.

Tickets on sale daily from May 15 to October 31, 1913, inclusive. Limit October 31, 1913.

Following are the round trip Tourist Rates to some of the principal towns and excursion destinations:

TO		FROM Denver	Colorado Springs	Manitou	Pueblo	Trinidad
‡Around the Circle		$28.00	$28.00	$28.00	$28.00	$32.00
‡Around the Circle (via Grand Jct.)		33.00	33.00	33.00	33.00	37.00
Alamosa	Colo.	14.50	11.20	11.35	9.15	8.25
Almont	"	14.25	14.25	14.25	14.25	20.85
Antonito	"	16.60	13.30	13.45	11.25	10.35
Aspen	"	15.00	15.00	15.00	15.00	21.60
Buena Vista	"	9.00	9.00	9.00	9.00	15.60
Canon City	"	9.00	c6.05	c6.25	c3.60	.....
Carbondale	"	15.00	15.00	15.00	15.00	21.60
Cimarron	"	16.45	16.45	16.60	16.45	23.05
Creede	"	19.65	16.35	16.50	14.35	13.45
Del Norte	"	16.80	13.50	13.65	11.50	10.60
Delta	"	19.75	19.75	19.90	19.75	26.35
Durango	"	28.00	26.10	26.25	24.10	23.20
Glenwood Springs	"	15.00	15.00	15.00	15.00	21.60
Garland	"	12.70	9.40	9.55	7.35	6.45
Grand Junction	"	21.00	21.00	21.00	21.00	27.60
Granite	"	10.60	10.60	10.60	10.60	17.20
Gunnison	"	13.45	13.45	13.60	13.45	20.05
Hooper	"	13.95	11.20	11.35	9.15	9.85
Iola	"	14.25	14.25	14.40	14.25	20.85
Lake City	"	18.10	18.10	18.25	18.10	24.70
Leadville	"	12.00	12.00	12.00	12.00	18.60
La Veta	"	11.20	7.25	7.40	4.80	3.75
La Jara	"	15.55	12.25	12.40	10.20	9.30
Mack	"	22.50	22.50	22.50	22.50	29.10
Marshall Pass	"	13.35	11.10	11.25	9.10	15.70
Moffat	"	12.60	11.20	11.35	9.15	11.10
Montrose	"	18.15	18.15	18.30	18.15	24.75
Monte Vista	"	15.75	12.45	12.60	10.45	9.55
Osier	"	19.50	16.20	16.35	14.20	13.30
*Ogden	Utah	27.50	27.50	27.50	27.50	34.10
Ouray	Colo.	20.85	20.85	21.00	20.85	27.45
†Pagosa Springs	"	26.50	22.50	22.70	20.00	b20.95
Parlin	"	13.45	13.45	13.60	12.30	17.80
Parkdale	"	9.00	a6.85	a7.05	a4.45	.....
Red Cliff	"	13.45	13.45	13.60	13.45	20.05
Salida	"	9.00	9.00	9.00	7.20	13.80
*Salt Lake City	Utah	27.50	27.50	27.50	27.50	34.10
*Santa Fe	N.M.	23.70	20.40	20.40	18.40	19.80
Sapinero	Colo.	15.30	15.30	15.45	15.30	21.90
Sargents	"	12.85	12.60	12.75	10.60	17.20
Silverton	"	28.00	28.00	28.15	27.45	26.55
Telluride	"	24.15	24.15	24.30	24.15	29.65
Villa Grove	"	11.35	11.20	11.35	9.15	12.40
Wagon Wheel Gap	"	19.00	15.70	15.85	13.65	12.75
Westcliffe	"	11.35	9.00	9.15	9.00	15.60
Wolcott	"	15.00	15.00	15.00	15.00	21.60

†Limit 60 days.

*On sale June 1st to September 30th, final limit October 31, 1913.

Tickets with limit of 30 days, 60 days or November 15 allow stopovers in both directions within final limit.

Side trip tickets may be purchased from Durango to Aztec, N. M., and return at $2.20, or to Farmington, N. M., and return at $3.00, in connection with any round trip ticket reading to or through Durango.

c 10 day limit.

a 30 day limit.

b Limit October 31, 1913.

All the Comforts of Camp Life. On the White River

Condensed Game Laws

COLORADO

Open season for trout and grayling in running streams (not less than seven inches long), May 25th to October 31st; in lakes at an altitude not to exceed 7,500 feet, May 1st to October 31st, and in lakes at an altitude of over 7,500 feet, June 1st to October 31st; and in no instance between the hours of 10 p. m. and 4 a. m.

Open season for whitefish, October 1st to May 1st the following year. No open season on bass, catfish or wall-eyed pike.

Open season for doves, August 15th to August 31st.

Open season for prairie chickens, mountain and willow grouse, August 15th to October 10th.

Open season for sage chickens, August 1st to September 1st.

Open season for ducks, geese, brants, swans, cranes, plovers and other wading, marsh and shore birds and other water fowls, September 1st to April 20th the following year; for curlews and yellow-legged snipes, August 1st to April 20th.

No open season on elk, deer, mountain sheep, antelope, pheasants, wild turkeys or quail.

No person permitted to hunt either protected or unprotected game without first procuring a license from County Clerk or State Game Commissioner. License permits hunting during the open season only. Killing allowed for food purposes only.

A combination hunting and fishing license required for residents to hunt or fish, fee one dollar, but no fishing license required for female persons and all male persons under 16 years of age.

Non-residents and all persons not citizens of the United States must have a non-resident hunting license (cost $10.00) to hunt, and a fishing license (cost $2.00) to fish.

Limit: Twenty pounds of trout in one calendar day; twenty-five pounds in possession at one time. Twenty birds in the aggregate of all kinds in any one calendar day; thirty birds in possession in the aggregate of all kinds at one time. No person shall take, kill or have in his possession in any one open season, more than one game quadruped of the same kind; nor shall any person under twelve years of age be entitled to hunt except on his own premises or those of a relative or guardian, or take, kill, or have in his possession more than half the number of birds, or half the weight of fish as above.

Shooting from public highway at game prohibited. Coursing game with dogs prohibited. Trapping or obtaining by any other method than gun, or hook and line, prohibited; provided, that dogs, sinks, blinds and decoys may be used in hunting water fowl.

Possession in closed season evidence of transgression. Transportation out of state allowed on permits obtained from the Game Commissioner. Cost of permits, $1.00 to $10.00. Boxes containing game or fish must bear label, with contents marked thereon.

Penalties: For dynamiting or using other explosives, poisonous or stupefying substance, killing buffalo, elk, deer, mountain sheep or antelope, fine $100 to $500, or by imprisonment in county jail not more than six months, or by both such fine and imprisonment. Other violations, fine $25 to $250, or jail sentence of not less than ten days and not over three months.

Fees and Prosecutions: For each certificate and permit within the state, $1.00. All fines collected go one-third each to the person instituting the prosecution, the county and the game fund. All sheriffs and constables in their respective counties and the Commissioner and Wardens throughout the state are required, and United States timber reserve officers are authorized, to enforce the act by arrest, search and seizure, and where animals or vehicles are used to transport game or fish unlawfully killed, may also seize and use such animals and vehicles to transport the game and fish to the place of shipment or safe keeping, and transport prisoners to the place of trial.

UTAH

Open season for trout, bass, herring and salmon, February 15th to March 31st, both dates included, except in Fish Lake, Panguitch Lake and Strawberry Reservoir.

Open season on trout and bass, in all the state, June 15th to November 30th.

Unlawful to catch trout, mountain herring or other game fish less than six inches long, or bass less than eight inches long. Unlawful to sell any game fish. May be taken by angling only.

Limit: Fifteen pounds per day and fifty pounds in possession at any one time. At Fish Lake, Panguitch Lake and Bear Lake, any person may take a single fish weighing more than fifteen pounds in any one day.

Unlawful to fish between 9 o'clock p. m. and 3 o'clock a. m. on the day following.

It shall be unlawful to take fish at any time from the waters of Logan River between the crest of the dam of the Hercules Power Plant and the Logan City Power House, or between the crest of the dam at the Logan City Power House and the mouth of Spring Creek where it empties into the Logan River, and the crest of the State Dam at the mouth of Logan Cañon to the Telluride Power House on Logan River.

No open season on partridge, prairie chicken, pheasant or morning dove.

Open season on sage hens, August 15th to October 31st.

Open season on grouse, October 6th to 15th.

Limit: It shall be unlawful for any person to kill in any one day or have in possession at any one time more than eight sage hens, six grouse, fifteen quail, or to kill more than twenty-five grouse during any open season.

Open season for ducks, geese and snipe, October 1st to December 31st, except that the season closes on March 15th in Washington, Kane, San Juan, Grand and Uintah, and in San Pete, Beaver, Emery, Garfield, Wasatch, Iron, Millard and Juab counties there is an open season from February 15th to March 15th. Limit, twenty-five ducks or twelve geese per day, but not more than twenty-five of all the birds mentioned in any one day. But it shall be unlawful to take, kill, wound or shoot at any of said birds between 6:45 o'clock p. m. and 6:30 o'clock a. m. the day following, during September or October, or between 6 o'clock p. m. and 6:45 o'clock a. m. on the day following, in November, or between 5:35 o'clock p. m. and 7 o'clock a. m. on the day following, in December, or between 6:45 o'clock p. m. and 6:30 o'clock a. m. on the day following, during all other portions of the open season.

Open season for deer, except in Tooele County, October 1st to 15th, both dates inclusive. Resident of Utah only may kill one deer per year.

State license to fish and hunt, male citizen of state, resident, over 12 years of age, $1.25 per year. All non-residents of Utah, but citizens of the United States, over 12 years of age, $5. Aliens, $15 per year.

NEW MEXICO

Open season for trout and game food fish (trout not less than six inches long and bass not less than seven inches long), May 15th to October 15th.

Open season for doves, July 1st to September 30th.

Open season for ducks, snipe, curlew and plover, from September 1st to March 31st.

No open season on elk, antelope, mountain sheep, mountain goat, beaver, ptarmigan, white grouse, pheasant, Bob White quail, wild pigeon or prairie chicken.

Open season for wild turkey, November 1st to January 15th.

Open season for grouse, from September 1st to November 15th.

Open season for native or crested Messina, California or helmet quail, from November 1st to January 31st.

Open season for deer with horns, October 1st to November 15th.

Limit: Fifteen pounds of trout or bass, four wild turkeys, six grouse, twenty ducks, thirty other birds in any one calendar day. No person shall kill, take or have in possession in any one open season more than one deer with horns, four wild turkeys, six grouse, thirty ducks or other birds, nor more than twenty-five pounds of trout or bass, and no game or fish shall be held in possession by any person more than five days after the close of the season.

Shooting from public highway prohibited. Coursing game with dogs prohibited. Trapping or obtaining by any other method than gun or hook and line prohibited; provided, that dogs, sinks, blinds and decoys may be used in hunting water fowl. In no instance shall fishing be done between 9 o'clock p. m. and 4 o'clock a. m.

License: All non-residents over 12 years of age will be required to pay a fishing license of $1. For residents a charge of $1 will be made for big game or bird licenses and $1.50 for a general hunting license. For non-residents a charge of $10 will be made for a big game and bird license.

A Famous Hunter on one of his Big Game Quests in the Rockies

INDEX

OUTDOOR LIFE IN THE ROCKIES

	Page
Alamosa	37
Almont	50
American Fork	69
Antonito	40
Aspen	29
Avon	26
Aztec	45
Bayfield	43
Beulah	20
Blanca	36
Buena Vista	24
Camping Conveniences	5
Camping Perfection	4
Cañon City	21
Carbondale	29
Castilla Springs	65
Castle Rock	15
Cebolla	51
Chama	41
Charleston	68
Cimarron	52
Clear Creek Reservoir	24
Collbran	33
Colorado City	19
Colorado Springs	17
Colton	62
Cotopaxi	23
Cottonhurst Ranch	50
Creede	38
Crested Butte	50
Crestone	23
Cumbres	41
De Beque	33
Del Norte	37
Delta	53
Dolores	59
Doyle	46
Durango	44
Eagle	27
Edwards (Berry's Ranch)	27
Elsinore	65
Ephraim	64
Espanola	40
Fairview	64
Far-Famed Roads	6
Farmington	45
Florence	21
Fruita	61
Game Laws of Colorado	91
Game Laws of Utah	92
Game Laws of New Mexico	92
Garland	35
Geneva	69
Glen Park	17
Glenwood Springs	28
Goshen	67
Grand Junction	33
Grand Valley	31
Granite	24
Green River	61
Gunnison	47
Gypsum	28
Heber	68
Hotchkiss	55
Howard	23
Huerfano	34
Ignacio	43
Iola	51
Jack's Cabin	50
La Jara	39
Lake City	52
La Veta	35
Leadville	25
Lehi	69
Loma	61
Mack	61
Mancos	60
Manitou	19
Manti	64
Map Denver & Rio Grande-Western Pacific	96
Marysvale	65
Meeker	31
Midvale	69
Minturn	26
Moffat	23
Monero	42
Montrose	53
Monument	17
Moroni	64
Mt. Pleasant	64
Murray	69
New Castle	30
Ogden	72

	Page
Ohio City	47
Ophir	59
Osier	40
Ouray	53
Outing Seasons	14
Outing Suggestions	13
Outing Supplies	12
Pagosa Springs	42
Palmer Lake	15
Pando	25
Paonia	55
Parkdale	21
Parlin	46
Payson	66
Pine Crest	17
Pitkin	47
Placerville	58
Price	62
Provo	67
Pueblo	19
Red Cliff	26
Representatives Passenger Department	95
Richfield	65
Rico	59
Ridgway	53
Rifle	30
Romeo	39
Rye	20
Salida	23
Salt Lake City	70
Santa Fe	40
Sapinero	51
Sargent	46
Scofield	63
Sedalia	15
Shoshone	28
Sights and Scenes	8
Somerset	57
South Fork	37
Spanish Fork	66
Springville	66
Telluride	58
Tennessee Pass	25
Texas Creek	22
Thistle	63
Trinidad	34
Trout Lake	59
Tucker	63
Twin Lakes	24
Wagon Wheel Gap	38
Westcliffe	22
Westwater	61
Whitewater	57
Wolcott	27

VACATION ESTIMATES

	Page
Around the Circle	88
Cañon City, Royal Gorge	76
Colorado Springs and Manitou	76
Denver to Grand Junction and return	84
Denver to Salt Lake or Ogden and return	86
Denver to Santa Fe	88
Famous Scenic Trips	84
Glenwood Springs	77
Gunnison	79
Leadville	77
Local Tourist Rates	90
Ouray	79
Pagosa Springs	81
Palmer Lake and Glen Park	75
Pine Crest	75
Trips to Mountain Resorts	75
Wagon Wheel Gap	80

A Nice Catch

Interesting Books
on Colorado, Utah and New Mexico

Published by the Passenger Department

Denver & Rio Grande System

"Around the Circle"
"The Fertile Lands of Colorado and Northern New Mexico"
"The San Juan Basin"
"Descriptive Time Tables"
"Panoramic Folder"
"The Lands of Utah"
"Yellowstone Park Through the Rockies"
"Hotels and Boarding Houses on the Line of the Rio Grande"
"The Railroad Red Book"

Any of the above books sent free on application to

Percy Van Tassell, T. P. A.....728 Old South Bldg., Boston, Mass.
A. B. Ayers, Trav. Pass'r Agent.....56 E. Broadway, Butte, Mont.
F. C. Gifford, General Agent.....234 So. Clark St., Chicago, Ill.
W. E. Zirckel, General Agent...513 Williamson Bldg., Cleveland, Ohio
J. E. Clark, General Agent.....409 Traction Bldg., Cincinnati, Ohio
W. H. Cundey, G. A. P. D...123 E. Pikes Pk. Ave., Colo. Spgs., Colo.
A. W. Parrott, City Pass'r Agent.....Albany Hotel, Denver, Colo.
A. McFarland, City Ticket Agent.....Albany Hotel, Denver, Colo.
S. C. Shearer, Trav. Pass'r Agent.....Denver, Colo.
O. P. Applegate, General Agent....1323 Majestic Bldg., Detroit, Mich.
P. B. McAtee, General Agent.....Durango, Colo.
J. E. Woodfin, General Agent..405 Exchange Bldg., Fort Worth, Texas
T. F. Brosnahan, General Agent.....1035 J St., Fresno, Cal.
W. B. Kenney, General Agent.....Grand Junction, Colo.
E. C. Roxbury, General Agent...210 Scarritt Arcade, Kansas City, Mo.
S. M. Brown, General Agent.....401 Harrison Ave., Leadville, Colo.
C. P. Ensign, General Agent.....532 So. Spring St., Los Angeles, Cal.
Frank L. Wolfe, General Agent...816 Majestic Bldg., Milwaukee, Wis.
R. C. Nichol, General Agent....1246 Broadway, New York City, N. Y.
W. B. Townsend, Dist. F. & P. Agent...1326 Broadway, Oakland, Cal.
F. Fouts, Agent.....Reed Hotel, Ogden, Utah
F. L. Feakins, General Agent.....309 So. 14th St., Omaha, Neb.
Jas. T. Neison, General Agent.....602 Park Bldg., Pittsburgh, Pa.
W. C. McBride, General Agent.....124 3rd St., Portland, Ore.
J. D. Kenworthy, A. G. P. A.....2nd and Main Sts., Pueblo, Colo.
E. S. Card, City Pass'r Agent.....2nd and Main Sts., Pueblo, Colo.
J. E. Courtney, General Agent.....726 Pierce Bldg., St. Louis, Mo.
J. C. Havely, Dist. F. & P. Agent.....729 K St., Sacramento, Cal.
I. A. Benton, G. A. Pass'r Dept.....Judge Bldg., Salt Lake City, Utah
H. M. Cushing, Trav. Pass'r Agent..Judge Bldg., Salt Lake City, Utah
J. G. Lowe, Dist. Pass'r Agent.....665 Market St., San Francisco, Cal.
R. V. Crowder, City Ticket Agent..665 Market St., San Francisco, Cal.
J. Q. Patton, General Agent.....San Jose, Cal.
W. M. Scott, Trav. Frt. & Pass'r Agent.....Santa Fe, N. M.

or

FRANK A. WADLEIGH, General Passenger Agent
Denver, Colorado

CARSON-HARPER, DENVER

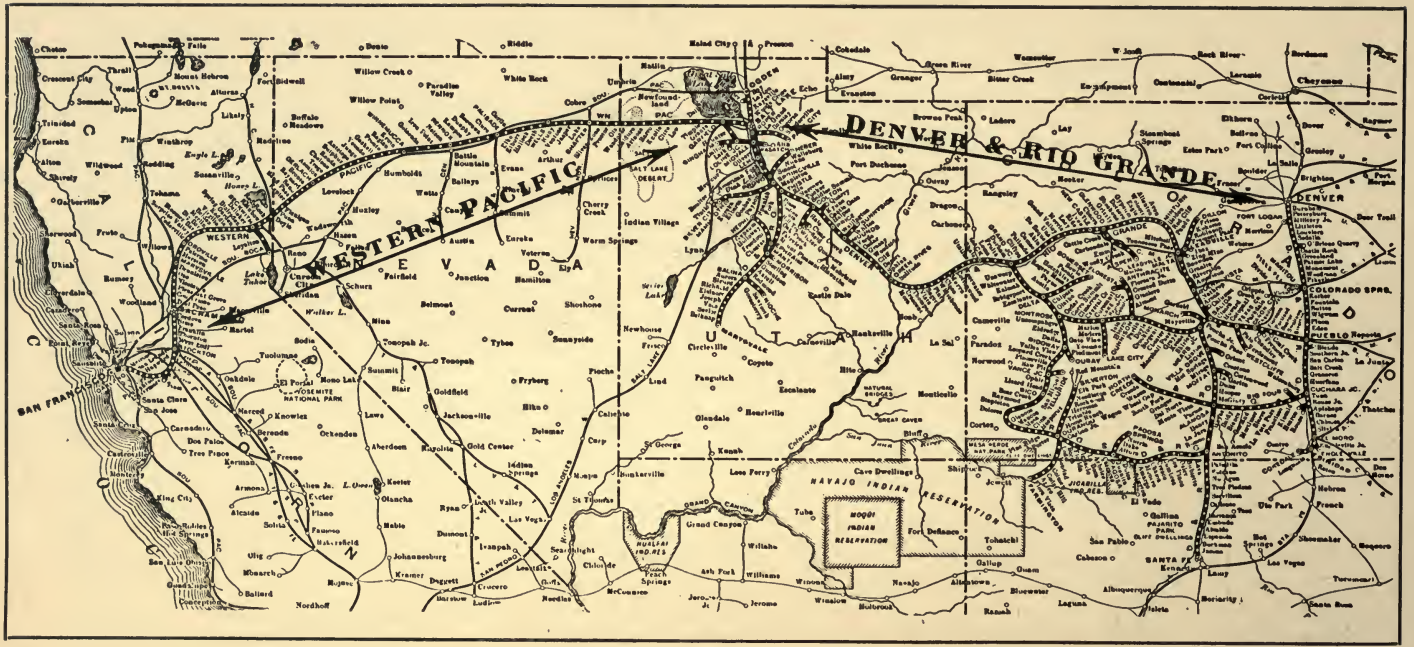

DENVER & RIO GRANDE
WESTERN PACIFIC
NEVADA
UTAH
COLORADO
SAN FRANCISCO
DENVER
COLORADO SPRG.
PUEBLO
SANTA FE
NAVAJO INDIAN RESERVATION
MOQUI INDIAN RESERVATION
SALT LAKE DESERT
GRAND CANYON